

\$1,182,345.00  
FILE COPY

BID OF RAYMOND P. CATTELL, INC.

**2023**

**PROPOSAL, CONTRACT, BOND AND SPECIFICATIONS**

**FOR**

**ANNUAL CONSTRUCTION & RECONSTRUCTION OF CONCRETE SIDEWALK &  
INCIDENTAL CONCRETE CURB & GUTTER WORK ORDERED (DISTRICT 12) BY  
THE COMMON COUNCIL**

**CONTRACT NO. 8705**

**MUNIS NO. 14348**

**IN**

**MADISON, DANE COUNTY, WISCONSIN**

AWARDED BY THE COMMON COUNCIL  
MADISON, WISCONSIN ON APRIL 18, 2023

CITY ENGINEERING DIVISION  
1600 EMIL STREET  
MADISON, WISCONSIN 53713

<https://bidexpress.com/login>

**ANNUAL CONSTRUCTION & RECONSTRUCTION OF CONCRETE SIDEWALK &  
INCIDENTAL CONCRETE CURB & GUTTER WORK ORDERED (DISTRICT 12) BY  
THE COMMON COUNCIL  
CONTRACT NO. 8705**

**INDEX**

SECTION A: ADVERTISEMENT FOR BIDS AND INSTRUCTIONS TO BIDDERS .....A-1  
SECTION B: PROPOSAL SECTION.....B-1  
SECTION C: SMALL BUSINESS ENTERPRISE ..... C-1  
SECTION D: SPECIAL PROVISIONS..... D-1  
SECTION E: BIDDER'S ACKNOWLEDGEMENT .....E-1  
SECTION F: BEST VALUE CONTRACTING .....F-1  
SECTION G: BID BOND ..... G-1  
SECTION H: AGREEMENT..... H-1  
SECTION I: PAYMENT AND PERFORMANCE BOND ..... I-1

This Proposal, and Agreement have  
been prepared by:

**CITY ENGINEERING DIVISION  
CITY OF MADISON  
MADISON, DANE COUNTY, WISCONSIN**



For:

James M. Wolfe, P.E., City Engineer

JMW: wjm

## SECTION A: ADVERTISEMENT FOR BIDS AND INSTRUCTIONS TO BIDDERS

### REQUEST FOR BID FOR PUBLIC WORKS CONSTRUCTION CITY OF MADISON, WISCONSIN

#### A BEST VALUE CONTRACTING MUNICIPALITY

PROJECT NAME:	ANNUAL CONSTRUCTION & RECONSTRUCTION OF CONCRETE SIDEWALK & INCIDENTAL CONCRETE CURB & GUTTER WORK ORDERED (DISTRICT 12) BY THE COMMON COUNCIL
CONTRACT NO.:	8705
SBE GOAL	3%
BID BOND	5%
SBE PRE BID MEETING	See Pre Bid Meeting info below
PREQUALIFICATION APPLICATION DUE (2:00 P.M.)	March 2, 2023
BID SUBMISSION (2:00 P.M.)	March 9, 2023
BID OPEN (2:30 P.M.)	March 9, 2023
PUBLISHED IN WSJ	February 23 & March 2, 2023

SBE PRE BID MEETING: Small Business Enterprise Pre-Bid Meetings are not being held in person at this time. Contractors can schedule one-on-one phone calls with Tracy Lomax in Affirmative Action to count towards good faith efforts. Tracy can be reached at (608) 267-8634 or by email, [tlomax@cityofmadison.com](mailto:tlomax@cityofmadison.com).

PREQUALIFICATION APPLICATION: Forms are available on our website, [www.cityofmadison.com/engineering/developers-contractors/contractors/how-to-get-prequalified](http://www.cityofmadison.com/engineering/developers-contractors/contractors/how-to-get-prequalified). If not currently prequalified in the categories listed in Section A, an amendment to your Prequalification will need to be submitted prior to the same due date. Postmark is not applicable.

BIDS TO BE SUBMITTED: by hand to 1600 EMIL ST., MADISON, WI 53713 or online at [www.bidexpress.com](http://www.bidexpress.com).

Bids may be submitted on line through Bid Express or in person at 1600 Emil St. The bids will be posted on line after the bid opening. If you have any questions, please call Alane Boutelle at (608) 267-1197, or John Fahrney at (608) 266-9091.

#### STANDARD SPECIFICATIONS

The City of Madison's Standard Specifications for Public Works Construction - 2023 Edition, as supplemented and amended from time to time, forms a part of these contract documents as if attached hereto.

These standard specifications are available on the City of Madison Public Works website, [www.cityofmadison.com/engineering/developers-contractors/standard-specifications](http://www.cityofmadison.com/engineering/developers-contractors/standard-specifications).

The Contractor shall review these Specifications prior to preparation of proposals for the work to be done under this contract, with specific attention to Article 102, "BIDDING REQUIREMENTS AND CONDITIONS" and Article 103, "AWARD AND EXECUTION OF THE CONTRACT." For the convenience of the bidder, below are highlights of three subsections of the specifications.

#### SECTION 102.1: PRE-QUALIFICATION OF BIDDERS

In accordance with Wisconsin State Statutes 66.0901 (2) and (3), all bidders must submit to the Board of Public Works proof of responsibility on forms furnished by the City. The City requires that all bidders be qualified on a biennial basis.

Bidders must present satisfactory evidence that they have been regularly engaged in the type of work specified herein and they are fully prepared with necessary capital, materials, machinery and supervisory personnel to conduct the work to be contracted for to the satisfaction of the City. All bidders must be pre-qualified by the Board of Public Works for the type of construction on which they are bidding prior to the opening of the bid.

In accordance with Section 39.02(9)(a)l. of the General Ordinances, all bidders shall submit in writing to the Affirmative Action Division Manager of the City of Madison, a Certificate of Compliance or an Affirmative Action Plan at the same time or prior to the submission of the proof of responsibility forms.

The bidder shall be disqualified if the bidder fails to or refuses to, prior to opening of the bid, submit a Certificate of compliance, Affirmative Action Plan or Affirmative Action Data Update, as applicable, as defined by Section 39.02 of the General Ordinances (entitled Affirmative Action) and as required by Section 102.11 of the Standard Specifications.

#### SECTION 102.4 PROPOSAL

No bid will be accepted that does not contain an adequate or reasonable price for each and every item named in the Schedule of Unit Prices.

A lump sum bid for the work in accordance with the plans and specifications is required. The lump sum bid must be the same as the total amounts bid for the various items and it shall be inserted in the space provided.

All papers bound with or attached to the proposal form are considered a part thereof and must not be detached or altered when the proposal is submitted. The plans, specifications and other documents designated in the proposal form will be considered a part of the proposal whether attached or not.

A proposal submitted by an individual shall be signed by the bidder or by a duly authorized agent. A proposal submitted by a partnership shall be signed by a member/partner or by a duly authorized agent thereof. A proposal submitted by a corporation shall be signed by an authorized officer or duly authorized registered agent of such corporation, and the proposal shall show the name of the State under the laws of which such corporation was chartered. The required signatures shall in all cases appear in the space provided thereof on the proposal.

Each proposal shall be placed, together with the proposal guaranty, in a sealed envelope, so marked as to indicate name of project, the contract number or option to which it applies, and the name and address of the Contractor or submitted electronically through Bid Express ([www.bidexpress.com](http://www.bidexpress.com)). Proposals will be accepted at the location, the time and the date designated in the advertisement. Proposals received after the time and date designated will be returned to the bidder unopened.

#### SECTION 102.5: BID DEPOSIT (PROPOSAL GUARANTY)

All bids, sealed or electronic, must be accompanied with a Bid Bond (City of Madison form) equal to at least 5% of the bid or a Certificate of Annual/Biennial Bid Bond or certified check, payable to the City Treasurer. Bid deposit of the successful bidders shall be returned within forty-eight (48) hours following execution of the contract and bond as required.

#### MINOR DISCREPENCIES

Bidder is responsible for submitting all forms necessary for the City to determine compliance with State and City bidding requirements. Notwithstanding any language to the contrary contained herein, the City may exercise its discretion to allow bidders to correct or supplement submissions after bid opening, if the minor discrepancy, bid irregularity or omission is insignificant and not one related to price, quality, quantity, time of completion or performance of the contract.

**Bidders for this Contract(s) must be Pre-Qualified for at least one of the following type(s) of construction denoted by an**

Building Demolition

- 101  Asbestos Removal  
 120  House Mover

- 110  Building Demolition

Street, Utility and Site Construction

- 201  Asphalt Paving  
 205  Blasting  
 210  Boring/Pipe Jacking  
 215  Concrete Paving  
 220  Con. Sidewalk/Curb & Gutter/Misc. Flat Work  
 221  Concrete Bases and Other Concrete Work  
 222  Concrete Removal  
 225  Dredging  
 230  Fencing  
 235  Fiber Optic Cable/Conduit Installation  
 240  Grading and Earthwork  
 241  Horizontal Saw Cutting of Sidewalk  
 242  Hydro Excavating  
 243  Infrared Seamless Patching  
 245  Landscaping, Maintenance  
 246  Ecological Restoration  
 250  Landscaping, Site and Street  
 251  Parking Ramp Maintenance  
 252  Pavement Marking  
 255  Pavement Sealcoating and Crack Sealing  
 260  Petroleum Above/Below Ground Storage Tank Removal/Installation  
 262  Playground Installer

- 265  Retaining Walls, Precast Modular Units  
 270  Retaining Walls, Reinforced Concrete  
 275  Sanitary, Storm Sewer and Water Main Construction  
 276  Sawcutting  
 280  Sewer Lateral Drain Cleaning/Internal TV Insp.  
 285  Sewer Lining  
 290  Sewer Pipe Bursting  
 295  Soil Borings  
 300  Soil Nailing  
 305  Storm & Sanitary Sewer Laterals & Water Svc.  
 310  Street Construction  
 315  Street Lighting  
 318  Tennis Court Resurfacing  
 320  Traffic Signals  
 325  Traffic Signing & Marking  
 332  Tree pruning/removal  
 333  Tree, pesticide treatment of  
 335  Trucking  
 340  Utility Transmission Lines including Natural Gas, Electrical & Communications  
 399  Other \_\_\_\_\_

Bridge Construction

- 501  Bridge Construction and/or Repair

Building Construction

- 401  Floor Covering (including carpet, ceramic tile installation, rubber, VCT)  
 402  Building Automation Systems  
 403  Concrete  
 404  Doors and Windows  
 405  Electrical - Power, Lighting & Communications  
 410  Elevator - Lifts  
 412  Fire Suppression  
 413  Furnishings - Furniture and Window Treatments  
 415  General Building Construction, Equal or Less than \$250,000  
 420  General Building Construction, \$250,000 to \$1,500,000  
 425  General Building Construction, Over \$1,500,000  
 428  Glass and/or Glazing  
 429  Hazardous Material Removal  
 430  Heating, Ventilating and Air Conditioning (HVAC)  
 433  Insulation - Thermal  
 435  Masonry/Tuck pointing

- 437  Metals  
 440  Painting and Wallcovering  
 445  Plumbing  
 450  Pump Repair  
 455  Pump Systems  
 460  Roofing and Moisture Protection  
 464  Tower Crane Operator  
 461  Solar Photovoltaic/Hot Water Systems  
 465  Soil/Groundwater Remediation  
 466  Warning Sirens  
 470  Water Supply Elevated Tanks  
 475  Water Supply Wells  
 480  Wood, Plastics & Composites - Structural & Architectural  
 499  Other \_\_\_\_\_

State of Wisconsin Certifications

- 1  Class 5 Blaster - Blasting Operations and Activities 2500 feet and closer to inhabited buildings for quarries, open pits and road cuts.  
 2  Class 6 Blaster - Blasting Operations and Activities 2500 feet and closer to inhabited buildings for trenches, site excavations, basements, underwater demolition, underground excavations, or structures 15 feet or less in height.  
 3  Class 7 Blaster - Blasting Operations and Activities for structures greater than 15' in height, bridges, towers, and any of the objects or purposes listed as "Class 5 Blaster or Class 6 Blaster".  
 4  Petroleum Above/Below Ground Storage Tank Removal and Installation (Attach copies of State Certifications.)  
 5  Hazardous Material Removal (Contractor to be certified for asbestos and lead abatement per the Wisconsin Department of Health Services, Asbestos and Lead Section (A&LS).) See the following link for application: [www.dhs.wisconsin.gov/Asbestos/Cert](http://www.dhs.wisconsin.gov/Asbestos/Cert). State of Wisconsin Performance of Asbestos Abatement Certificate must be attached.  
 6  Certification number as a Certified Arborist or Certified Tree Worker as administered by the International Society of Arboriculture  
 7  Pesticide application (Certification for Commercial Applicator For Hire with the certification in the category of turf and landscape (3.0) and possess a current license issued by the DATCP)  
 8  State of Wisconsin Master Plumbers License.

## SECTION B: PROPOSAL

Please refer to the  
Bid Express Website  
at <https://bidexpress.com>  
look up contract number  
and go to  
Section B: Proposal Page

You can access all City of Madison bid solicitations for FREE at [www.bidexpress.com](http://www.bidexpress.com)

Click on the "Register for Free" button and follow the instructions to register your company and yourself. You will be asked for a payment subscription preference, since you may wish to bid online someday. Simply choose the method to pay on a 'per bid' basis. This requires no payment until / unless you actually bid online. You can also choose the monthly subscription plan at this time. You will, however, be asked to provide payment information. Remember, you can change your preference at anytime. You will then be able to complete your free registration and have full access to the site. Your free access does not require completion of the 'Digital ID' process, so you will have instant access for viewing and downloading. To be prepared in case you ever do wish to bid online, you may wish to establish your digital ID also, since you cannot bid without a Digital ID.

If you have any problems with the free registration process, you can call the bidexpress help team, toll free at 1-888-352-2439 (option 1, option1).

## **SECTION C: SMALL BUSINESS ENTERPRISE**

### **Instructions to Bidders City of Madison SBE Program Information**

#### **2 Small Business Enterprise (SBE) Program Information**

##### **2.1 Policy and Goal**

The City of Madison reaffirms its policy of nondiscrimination in the conduct of City business by maintaining a procurement process which remains open to all who have the potential and ability to sell goods and services to the City. It is the policy of the City of Madison to allow Small Business Enterprises (SBE) maximum feasible opportunity to participate in City of Madison contracting. The bidder acknowledges that its bid has been submitted in accordance with the SBE program and is for the public's protection and welfare.

Please refer to the "ADVERTISEMENT FOR BIDS" for the goal for the utilization of SBEs on this project. SBEs may participate as subcontractors, vendors and/or suppliers, which provide a commercially useful function. The dollar value for SBE suppliers or 'materials only' vendors shall be discounted to 60% for purposes of meeting SBE goals.

A bidder which achieves or exceeds the SBE goal will be in compliance with the SBE requirements of this project. In the event that the bidder is unable to achieve the SBE goal, the bidder must demonstrate that a good faith effort to do so was made. Failure to either achieve the goal or demonstrate a good faith effort to do so will be grounds for the bidder being deemed a non-responsible contractor ineligible for award of this contract.

A bidder may count towards its attainment of the SBE goal only those expenditures to SBEs that perform a commercially useful function. For purposes of evaluating a bidder's responsiveness to the attainment of the SBE goal, the contract participation by an SBE is based on the percentage of the total base bid proposed by the Contractor. The total base bid price is inclusive of all addenda.

Work performed by an SBE firm in a particular transaction can be counted toward the goal only if it involves a commercially useful function. That is, in light of industry practices and other relevant considerations, does the SBE firm have a necessary and useful role in the transaction, of a kind for which there is a market outside the context of the SBE Program, or is the firm's role a superfluous step added in an attempt to obtain credit towards goals? If, in the judgment of the Affirmative Action Division, the SBE firm will not perform a commercially useful function in the transaction, no credit towards goals will be awarded.

The question of whether a firm is performing a commercially useful function is completely separate from the question of whether the firm is an eligible SBE. A firm is eligible if it meets the definitional criteria and ownership and control requirements, as set forth in the City of Madison's SBE Program.

If the City of Madison determines that the SBE firm is performing a commercially useful function, then the City of Madison must then decide what that function is. If the commercially useful function is that of an SBE vendor / supplier that regularly transacts business with the respective product, then the City of Madison will count 60% of the value of the product supplied toward SBE goals.

To be counted, the SBE vendor / supplier must be engaged in selling the product in question to the public. This is important in distinguishing an SBE vendor / supplier, which has a regular trade with a variety of customers, from a firm which performs supplier-like functions on an ad hoc basis or for only one or two contractors with whom it has a special relationship.

A supplier of bulk goods may qualify as an eligible SBE vendor / supplier if it either maintains an inventory or owns or operates distribution equipment. With respect to the distribution equipment; e.g., a fleet of trucks, the term "operates" is intended to cover a situation in which the supplier leases the equipment on a regular basis for its entire business. It is not intended to cover a situation in which the firm simply provides drivers for trucks owned or leased by another party; e.g., a prime contractor, or leases such a party's trucks on an ad hoc basis for a specific job.

If the commercially useful function being performed is not that of a qualified SBE vendor / supplier, but rather that of delivery of products, obtaining bonding or insurance, procurement of personnel, acting as a broker or manufacturer's representative in the procurement of supplies, facilities, or materials, etc., only the fees or commissions will apply towards the goal.

For example, a business that simply transfers title of a product from manufacturer to ultimate purchaser; e. g., a sales representative who re-invoices a steel product from the steel company to the Contractor, or a firm that puts a product into a container for delivery would not be considered a qualified SBE vendor / supplier. The Contractor would not receive credit based on a percentage of the cost of the product for working with such firms.

Concerning the use of services that help the Contractor obtain needed supplies, personnel, materials or equipment to perform a contract: only the fee received by the service provider will be counted toward the goal. For example, use of a SBE sales representative or distributor for a steel company, if performing a commercially useful function at all, would entitle the Contractor receiving the steel to count only the fee paid to the representative or distributor toward the goal. This provision would also govern fees for professional and other services obtained expressly and solely to perform work relating to a specific contract.

Concerning transportation or delivery services: if an SBE trucking company picks up a product from a manufacturer or a qualified vendor / supplier and delivers the product to the Contractor, the commercially useful function it is performing is not that of a supplier, but simply that of a transporter of goods. Unless the trucking company is itself the manufacturer or a qualified vendor / supplier in the product, credit cannot be given based on a percentage of the cost of the product. Rather, credit would be allowed for the cost of the transportation service.

The City is aware that the rule's language does not explicitly mention every kind of business that may contribute work on this project. In administering these programs, the City would, on a case-by-case basis, determine the appropriate counting formula to apply in a particular situation.

## **2.2 Contract Compliance**

Questions concerning the SBE Program shall be directed to the Contract Compliance Officer of the City of Madison Department of Civil Rights, Affirmative Action Division, 210 Martin Luther King, Jr. Blvd., Room 523, Madison, WI 53703; telephone (608) 266-4910.



## 2.3 Certification of SBE by City of Madison

The Affirmative Action Division maintains a directory of SBEs which are currently certified as such by the City of Madison. Contact the Contract Compliance Officer as indicated in Section 2.2 to receive a copy of the SBE Directory or you may access the SBE Directory online at [www.cityofmadison.com/civil-rights/contract-compliance/targeted-business-enterprise-programs/targeted-business-enterprise](http://www.cityofmadison.com/civil-rights/contract-compliance/targeted-business-enterprise-programs/targeted-business-enterprise).

All contractors, subcontractors, vendors and suppliers seeking SBE status must complete and submit the **Targeted Business Certification Application** to the City of Madison Affirmative Action Division by the time and date established for receipt of bids. A copy of the Targeted Business Certification Application is available by contacting the Contract Compliance Officer at the address and telephone indicated in Section 2.2 or you may access the Targeted Business Certification Application online at [www.cityofmadison.com/civil-rights/contract-compliance/targeted-business-enterprise-programs/targeted-business-enterprise](http://www.cityofmadison.com/civil-rights/contract-compliance/targeted-business-enterprise-programs/targeted-business-enterprise). Submittal of the Targeted Business Certification Application by the time specified does not guarantee that the applicant will be certified as a SBE eligible to be utilized towards meeting the SBE goal for this project.

## 2.4 Small Business Enterprise Compliance Report

### 2.4.1 Good Faith Efforts

Bidders shall take all necessary affirmative steps to assure that SBEs are utilized when possible and that the established SBE goal for this project is achieved. A contractor who self performs a portion of the work, and is pre-qualified to perform that category of work, may subcontract that portion of the work, but shall not be required to do so. When a bidder is unable to achieve the established SBE goal, the bidder must demonstrate that a good faith effort to do so was made. Such a good faith effort should include the following:

- 2.4.1.1 Attendance at the pre-bid meeting.
- 2.4.1.2 Using the City of Madison's directory of certified SBEs to identify SBEs from which to solicit bids.
- 2.4.1.3 Assuring that SBEs are solicited whenever they are potential sources.
- 2.4.1.4 Referring prospective SBEs to the City of Madison Affirmative Action Division for certification.
- 2.4.1.5 Dividing total project requirements into smaller tasks and/or quantities, where economically feasible, to permit maximum feasible SBE participation.
- 2.4.1.6 Establishing delivery schedules, where requirements permit, which will encourage participation by SBEs.
- 2.4.1.7 Providing SBEs with specific information regarding the work to be performed.
- 2.4.1.8 Contacting SBEs in advance of the deadline to allow such businesses sufficient time to prepare a bid.
- 2.4.1.9 Utilizing the bid of a qualified and competent SBE when the bid of such a business is deemed reasonable (i.e. 5% above the lowest bidder), although not necessarily low.
- 2.4.1.10 Contacting SBEs which submit a bid, to inquire about the details of the bid and confirm that the scope of the work was interpreted as intended.
- 2.4.1.11 Completion of Cover Page (page C-6), Summary Sheet (page C-7) and SBE Contact Reports (pages C-8 and C9) if applicable.

## 2.4.2 Reporting SBE Utilization and Good Faith Efforts

The Small Business Enterprise Compliance Report is to be submitted by the bidder with the bid: This report is due by the specified bid closing time and date. Bids submitted without a completed SBE Compliance Report as outlined below may be deemed non-responsible and the bidder ineligible for award of this contract. Notwithstanding any language to the contrary contained herein, the City may exercise its discretion to allow bidders to correct or supplement submissions after bid opening, if the minor discrepancy, bid irregularity or omission is insignificant and not one related to price, quality, quantity, time of completion, performance of the contract, or percentage of SBE utilization.

2.4.2.1 If the Bidder meets or exceeds the goal established for SBE utilization, the Small Business Enterprise Compliance Report shall consist of the following:

- 2.4.2.1.1 **Cover Page**, Page C-6; and
- 2.4.2.1.2 **Summary Sheet**, C-7.

2.4.2.2 If the bidder does not meet the goal established for SBE utilization, the Small Business Enterprise Compliance Report shall consist of the following:

- 2.4.2.2.1 **Cover Page**, Page C-6;
- 2.4.2.2.2 **Summary Sheet**, C-7; and
- 2.4.2.2.3 **SBE Contact Report**, C-8 and C-9. (A separate Contact Report must be completed for each applicable SBE which is not utilized.)

## 2.5 Appeal Procedure

A bidder which does not achieve the established goal and is found non-responsible for failure to demonstrate a good faith effort to achieve such goal and subsequently denied eligibility for award of contract may appeal that decision to the Small Business Enterprises Appeals Committee. All appeals shall be made in writing, and shall be delivered to and received by the City Engineer no later than 4:30 PM on the third business day following the bidder's receipt of the written notification of ineligibility by the Affirmative Action Division Manager. Postmark not acceptable. The notice of appeal shall state the basis for the appeal of the decision of the Affirmative Action Division Manager. The Appeal shall take place in accordance with Madison General Ordinance 33.54.

## 2.6 SBE Requirements After Award of the Contract

The successful bidder shall identify SBE subcontractors, suppliers and vendors on the subcontractor list in accordance with the specifications. The Contractor shall submit a detailed explanation of any variances between the listing of SBE subcontractors, vendors and/or suppliers on the subcontractor list and the Contractor's SBE Compliance Report for SBE participation.

No change in SBE subcontractors, vendors and/or suppliers from those SBEs indicated in the SBE Compliance Report will be allowed without prior approval from the Engineer and the Affirmative Action Division. The contractor shall submit in writing to the City of Madison Affirmative Action Division a request to change any SBE citing specific reasons which necessitate such a change. The Affirmative Action Division will use a general test of reasonableness in approving or rejecting the contractor's request for change. If the request is approved, the Contractor will make every effort to utilize another SBE if available.

The City will monitor the project to ensure that the actual percentage commitment to SBE firms is carried out.

## **2.7 SBE Definition and Eligibility Guidelines**

A Small Business Enterprise is a business concern awarded certification by the City of Madison. For the purposes of this program a Small Business Enterprise is defined as:

- A. An independent business operated under a single management. The business may not be a subsidiary of any other business and the stock or ownership may not be held by any individual or any business operating in the same or a similar field. In determining whether an entity qualifies as a SBE, the City shall consider all factors relevant to being an independent business including, but not limited to, the date the business was established, adequacy of its resources for the work in which it proposes to involve itself, the degree to which financial, equipment leasing and other relationships exist with other ineligible firms in the same or similar lines of work. SBE owner(s) shall enjoy the customary incidents of ownership and shall share in the risks and profits commensurate with their enjoyment interests, as demonstrated by an examination of the substance rather than form or arrangements that may be reflected in its ownership documents.
- B. A business that has averaged no more than \$4.0 million in annual gross receipts over the prior three year period and the principal owner(s) do not have a personal net worth in excess of \$1.32 million.

Firm and/or individuals that submit fraudulent documents/testimony may be barred from doing business with the City and/or forfeit existing contracts.

SBE certification is valid for one (1) year unless revoked.

## SECTION D: SPECIAL PROVISIONS

### ANNUAL CONSTRUCTION & RECONSTRUCTION OF CONCRETE SIDEWALK & INCIDENTAL CONCRETE CURB & GUTTER WORK ORDERED (DISTRICT 12) BY THE COMMON COUNCIL CONTRACT NO. 8705

It is the intent of these Special Provisions to set forth the final contractual intent as to the matter involved and shall prevail over the Standard Specifications and plans whenever in conflict therewith. In order that comparisons between the Special Provisions can be readily made, the numbering system for the Special Provisions is equivalent to that of the Specifications.

Whenever in these Specifications the term "Standard Specifications" appears, it shall be taken to refer to the City of Madison Standard Specifications for Public Works Construction and Supplements thereto.

#### SECTION 102.11 BEST VALUE CONTRACTING

This Contract shall be considered a Best Value Contract if the Contractor's bid is equal to or greater than \$74,000 for a single trade contract; or equal to or greater than \$360,500 for a multi-trade contract pursuant to MGO 33.07(7).

#### SECTION 104 SCOPE OF WORK

The Contractor shall perform repair work primarily throughout Aldermanic District 12. This work includes replacing defective sidewalk, curb and gutter, and sidewalk ramps, including truncated domes (supplied by the City of Madison), and associated work. A list of repair locations and an area map have been provided within these Special Provisions for reference.

The Contractor shall also install new sidewalk and concrete bus pads at those locations designated by the Common Council, and as directed by the Engineer.

#### SECTION 104.3 CHANGES IN THE WORK

The quantities of the items listed in this Contract are estimates only, based upon sidewalks marked in the 12<sup>th</sup> Aldermanic District. The quantities of the items are subject to change.

The City reserves the right to decrease or increase any of the quantities of the items bid upon without any change in the unit price bid, unless by mutual agreement by both the Contractor and the City.

If the quantity of any item is reduced, such decrease **SHALL NOT** constitute a claim for damages by the Contractor for loss of anticipated profits, **NOR** shall the Contractor be compensated for any overhead, equipment, material, and labor charges, or any other costs incurred in the expectation of any quantity of work originally estimated in the Contract.

#### SECTION 104.4 INCREASE OR DECREASE QUANTITIES

The Contractor shall note that some bid item quantities may increase or decrease based on what is encountered in the field. If the actual field conditions vary from the plan quantity, no additional compensation shall be given for increasing or decreasing quantities. Any overruns shall be paid for under the appropriate bid item(s) without any penalty or change to the bid item price for the associated bit item. The Contractor shall not be reimbursed for any deletions to the contract. No change to the unit bid price will be allowed for changes to the quantities.

The City reserves the authority to delete or add any number of these systems from the Contract. Should this occur the Contractor shall not be eligible for any additional compensation for the remainder of the systems.

**SECTION 104.10      CLEANING UP**

Remaining concrete dust and slurry shall be cleaned and removed from sidewalk surface as well as surrounding railings, sidewalk, pavement, driveways, landscaping, or other objects in the vicinity of work upon completion of concrete sawcutting.

Excess concrete from finishing operations and from spillage into SASs and inlets and on adjacent sidewalk and/or street shall be removed immediately.

This work shall be incidental to operations connected with this contract.

**SECTION 105.12      COOPERATION OF THE CONTRACTOR**

The City of Madison has been given to understand that work may be undertaken by others in approximately the same time frame in District 12 as this proposed project. This contract shall not be responsible for removing/replacing sidewalk within the limits of the other reconstruction projects. A separate contract shall be awarded to sawcut trip hazards. This work may be ongoing at the same time. It shall be the Contractor's responsibility to verify this information and subsequent changes in the scheduling of the work by others and to make corrections in his/her construction timetable as required. The Contractor shall coordinate the work under this contract with the work by others stated below.

Sidewalk and curb repair/replacement projects including:

- \*Horizontal Sawcutting of Concrete Sidewalk, District 12 (Contract #8697)
- \*East-West Bus Rapid Transit (Contract #8716)
- \*US Hwy 51 Northbound Pavement Repairs
- \*CIPP Wet Lining Rehab of Sanitary Sewers - 2021 (Rebid) (Contract #9262)
- \*Public Works Projects in District 12

Projects and/or Streets may be deleted or added to the above list.

**SECTION 107.1      PUBLIC CONVENIENCE AND SAFETY**

The Contractor shall strictly adhere to Section 182.0175, Wisconsin Statutes, regarding notification and location of utilities, including but not limited to three working days advance notice. The Contractor shall notify the Diggers Hotline at 1-800-242-8511 before moving onto and starting work on each of the various streets.

The Contractor shall schedule the operations so as to cause a minimum of interruption, interference or disturbance to the operation of stores, businesses, office buildings, hotels, churches, etc., and to allow access by pedestrians and emergency, delivery and service vehicles at all times.

The contractor shall coordinate work with other construction projects in District 12 so that sidewalk is open on one side of the street at all times.

The contractor shall not work on sidewalks on streets within two blocks of schools while in session.

If sidewalk exists on both sides of any given block, the Contractor shall complete all repairs and reopen the sidewalk on one side of the block before beginning repairs on the opposite side of the block.

The Contractor shall not progress through the Aldermanic District in a random fashion. A single ward of the district shall be completed before moving into another ward unless otherwise directed by the Engineer.

The Contractor shall properly barricade and light all work areas in accordance with the City of Madison Standards for Sidewalk and Bike Closures and the State of Wisconsin Standard Detail Drawing S.D.D. 15D30-1.

Access to all driveways within the project limits shall be maintained whenever possible. During times when work is through a driveway or will prevent access to driveways, the Contractor shall notify all residents, a minimum of 48 hours in advance, if vehicular access cannot be provided to their property. All residential driveway access shall be restored within ten (10) days of removal, including concrete cure time and asphalt paving.

Access to commercial driveways and multi-family units shall be maintained at all times unless arrangements are made with the property owner and approved by the Engineer. No additional compensation shall be given for maintaining access.

At locations with sidewalk repairs through driveways, if curing concrete is not in place prior to the weekend,  $\frac{3}{4}$ " crushed stone or crushed concrete shall be furnished and installed by the Contractor to allow for weekend access unless otherwise directed by the Engineer. All cost for the furnishing and installation and removal of  $\frac{3}{4}$ " crushed stone or crushed concrete shall be incidental to the various items of construction.

## **SECTION 107.13      TREE PROTECTION SPECIFICATIONS**

### **107.13(c) SIDEWALK EXCAVATION & INSTALLATION**

The City Forester will review sidewalk that is marked for removal and adjacent to street trees. Forestry will mark sidewalk with "NRC" (No Root Cutting) next to trees that sidewalk removal and replacement has a greater potential to damage tree roots. The Contractor shall proceed in the following sequence to repair sidewalk marked with NRC as follows:

1. Place a yellow ribbon around the tree marked NRC at approximately 4-feet from the ground in order to highlight these trees for the equipment operator removing the concrete;
2. Ribbon shall remain until forms have been removed;
3. Carefully remove the concrete sidewalk so marked and those adjacent sidewalk sections six (6) feet on either side of the visible root flair without damaging roots;
4. At the City's discretion, install a type II barricade;
5. Await inspection by Forester, who shall determine which roots can or cannot be cut or shaved and communicate his/her findings to the Contractor and the Engineering Construction Inspector. After the Contractor notifies the City Forestry staff that the removals are complete and ready for their determination, the City Forestry staff shall respond by then end of next work day. Rain days, weekends and holidays do not count as a work day for this purpose.
6. Proceed to cut or shave roots in the presence and under the direction of the Forester;
7. Install the granular sub-base, 3-inch minimum depth if the sub-grade is not acceptable, and new concrete sidewalk, 5-inch minimum depth;
8. Remove ribbon.

At locations where the sidewalk is to be removed and replaced that are adjacent to street trees that are not marked "NRC", the Contractor can remove the concrete and underlying soil to sub-grade without notification to the City Forestry Representative. The Contractor and the City shall review the construction site for privately owned trees (on private property, but near the sidewalk to be removed) that could require

the above process. In those cases, the trees shall be reviewed on a case-by-case basis with the property owner.

Contractor shall not cut any roots that are 3" or larger in diameter without prior permission from the City Forestry Representative for sidewalk installation or repair within five (5) feet of any tree located in the terrace as measured from the outside edge of the tree trunk or visible aboveground portion of the root system. In situations where root severing has to occur, the root cutting will be clean cuts – not jagged or ripped. The use of a Backhoe to clean cut tree roots is NOT acceptable. All roots over one (1) inch in diameter that are damaged shall be cleanly cut immediately back of the damaged section on the same day of excavation. Exposed roots should be covered as soon as excavation and installation are complete.

#### **107.13(d) ROOT CUTTING / ROOT GRINDING**

Roots shall be cut or ground as specified by the City Forestry Representative. This cutting or grinding shall require the use of tools such as: stump grinders; lopping shears; root saws; sawzall; front mounted stump or wheel grinders; and chainsaws. Unless otherwise specified the Contractor shall be paid per linear foot for Root Cutting for the length of the NRC Curb or NRC sidewalk, with a maximum length of fifteen (15) linear feet per NRC location, more specifically as follows:

#### **ROOT CUTTING - SIDEWALK**

##### **DESCRIPTION**

This item shall include all root cutting and / or root grinding as determined by the City Forestry Representative for roots under removed sidewalk that has been marked with "NRC" for No Root Cut until further inspection. Work under this item shall include all work, materials, labor and incidentals necessary to cut or grind the root, using proper tools as prescribed by the City Forestry Representative.

##### **METHOD OF MEASUREMENT**

Root Cutting – Sidewalk shall be measured per linear foot of sidewalk that is marked with "NRC" in the field, with a maximum measurement of 15 linear feet per tree location.

##### **BASIS OF PAYMENT**

Root Cutting – Sidewalk shall be measured as described above which shall be full compensation for all work, materials and incidentals to complete the work as described above regardless of the degree of difficulty per given location.

#### **SECTIONS 107.2      PROTECTION AND RESTORATION OF PROPERTY AND PROPERTY MONUMENTS**

Care shall be taken not to disturb property irons, sodded areas, landscaping, and retaining walls on private property. The Contractor shall use care around all existing trees, plantings, fences, walls, steps and driveways that are to remain. Damage to these items during construction shall be repaired or replaced at the Contractor's expense.

Sidewalk forms, form pins and all other items incidental to the work shall not be left or stored on the sidewalk or on private property.

#### **SECTION 107.6      DUSTPROOFING**

Whenever sawcutting of concrete is required, the sawcutting shall be done by a means that will eliminate any dust.

The Contractor shall take all necessary steps to control dust arising from operations connected with this contract. When ordered by the Engineer, the Contractor shall dustproof the construction area by using power sweepers and water. Dustproofing shall be incidental with operations connected with this contract.

## **SECTION 107.7            MAINTENANCE OF TRAFFIC**

Lane closures on arterial and collector streets shall require a Traffic Control Plan approved by Tom Mohr, City Traffic Engineering, [tmohr@cityofmadison.com](mailto:tmohr@cityofmadison.com), 267-8725. The Contractor shall not start work within the arterial or collector street lane closure area until the Traffic Engineering Department has approved the Traffic Control Plan and traffic control devices have been installed, in accordance with the approved plan. Failure of the Contractor to obtain approval of a Traffic Control Plan, as specified above, may prevent the Contractor from starting work and shall be considered a delay of the project, caused by the Contractor. Peak hour traffic restrictions may apply as directed by the Traffic Engineer.

No work shall occur during peak hour traffic times on collector and arterial streets and as directed by the Engineer. Peak hour traffic times are 7:00 a.m. to 8:30 a.m. and 4:00 p.m. to 5:30 p.m.

On-street parking may be removed by the Contractor to facilitate sidewalk construction and maintain traffic flow. The Contractor shall notify the Traffic Engineering Department forty-eight (48) hours in advance of proposed parking removal. The Contractor shall obtain from the City and place "No Parking" portables, "No Parking" cardboard signs or meter bags whichever is applicable for the particular street. "No Parking" must be posted in advance of construction.

On streets without time restricted parking, the Contractor shall post said streets at least forty eight (48) hours prior to beginning work with "No Parking" signs legibly marked with the date and time of restricted parking. The Contractor shall notify the Police Department Traffic Bureau at 266-4622 during regular hours or the Police Dispatcher after regular hours stating the construction company name, the contract number, the street or streets posted, the time and date posted, and shall request the police department personnel check the posting.

On streets with time restricted parking, the Contractor shall post said street at least twelve hours prior to beginning work with "No Parking" signs legibly marked with the date and time of restricted parking. The Contractor shall notify the Police Department Traffic Bureau at 266-4622 during regular hours or the Police Dispatcher after regular hours stating the construction company name, the contract number, the street or streets posted, the time and date posted, and shall request the police department personnel check the posting.

On all streets where residential permit parking is allowed, the Contractor shall post said street at least forty-eight (48) hours prior to beginning work with "No Parking" signs legibly marked with the date and time of restricted parking. Residential permit parking zones are indicated with a zone number on a lower corner of the permanent time restriction sign. The Contractor shall notify the Police Department Traffic Bureau at 266-4622 during regular hours or the Police Dispatcher after regular hours stating the construction company name, the contract number, the street or streets posted, the time and date posted, and shall request the police department personnel check the posting.

"No Parking" signs shall be posted a minimum of three (3) feet above curb elevations. If no work is begun on the posted street within two (2) days of the posted start date, the Contractor shall remove the "No Parking" signs and repost the street when ready to begin work on that street.

The Contractor shall maintain two-way traffic during the performance of all work covered by the contract.

Traffic control shall consist of furnishing and maintaining all provisions for traffic control in accordance with the Federal Highway Administrations "Manual on Uniform Traffic Control Devices"(MUTCD) and the City of Madison Standards for sidewalk and bikeway closures and the State of Wisconsin Standard Detail Drawing S.D.D. 15D 30-1.

No construction equipment or materials shall be stored in the peak hour restriction roadway or street right-of-way that is open to traffic during non-working hours.



The work shall be arranged so that there is a minimum of interference with ingress and egress to private property. The Contractor shall furnish and install 3/4" crushed stone or crushed concrete on walkways and driveways as directed by the Engineer. All costs for this work shall be incidental to the various items of construction.

This contract does not include a separate contract item for Traffic Control. All the work herein before prescribed, required and performed will not be separately measured for payment, but will be considered incidental to other items in the contract.

#### **SECTION 107.8            NOTIFICATION WHEN CLOSING STREET**

The Contractor shall not remove traffic signs. For removal and replacement of traffic and parking signs, contact the City of Madison Traffic Engineering Operations, 1120 Sayle Street, 266-4767, 8:00 a.m. to 4:00 p.m., a minimum of one (1) working day in advance of when any existing signs need to be removed. This service is provided free of charge. If the Contractor removes the signs, the Contractor will be billed for the reinstallation of, and any damage to, signing equipment.

#### **SECTION 107.9            BARRICADES, WARNING SIGNS AND FLAGMEN**

Should the Contractor require occupying a lane of traffic during non-peak hours, an electric arrow board and appropriate signing will be required. The cost of the arrow board and signing shall be at the Contractor's expense.

The Contractor shall barricade and light all work areas in accordance with the Federal Highway Administrations "Manual on Uniform Traffic Control Devices" (MUTCD).

Electric lighting (flashers) shall be used for lighting of work areas. Type II barricades shall be used for all work in the sidewalk, drive apron, and curb and gutter area. All costs pertaining to the above work shall be at the Contractors expense.

#### **SECTION 109.2            PROSECUTION OF THE WORK**

The Contractor shall begin work for this project on or before **MAY 15, 2023**. Work shall begin only after the start work letter is received. If it is desirable to begin work before the above-mentioned date, the Contractor shall establish a mutually acceptable date with the City Engineer. The Contractor shall limit workdays to 7:00 a.m. to 7:00 p.m. No work shall be allowed on Sundays and holidays unless approved by the Engineer.

All work shall be completed on or before **OCTOBER 6, 2023**.

The Contractor shall work such overtime as required by the Engineer to meet the requirements of this project at no additional cost to the City.

The time of completion will be computed in accordance with Section 109.7 of the Standard Specifications starting with the latest start date shown above or the actual date work begins whichever is sooner.

- A. In the event that the Contractor fails to shown an acceptable rate of progress, the Contractor will be notified in writing of such and have seven (7) calendar days in which to resume work. Failure to respond to said notice, would subject the Contractor to paragraph C. of this section.
- B. The Contractor shall furnish a minimum of one (1) complete working crew in order to insure the completion of the work contemplated by this contract.

A complete working crew shall consist of at least the following personnel:

1. One Foreman
  2. One Cement Finisher
  3. Two Laborers for Concrete Work
  4. Grading force sufficient to prepare sufficient grade ahead of form setting and concrete work in order that concrete work shall not be delayed.
  5. Backfilling and cleanup force sufficient to restore disturbed areas within one (1) work day after concrete is cured.
- C. There shall be deducted from any monies due or that may become due the Contractor, the sum of \$425.00 for each and every work day that the Contractor shall fail to provide the working forces as specified in paragraph B above. This sum shall be considered and treated not as a penalty but as fixed, agreed and liquidated damages due the City of Madison from the Contractor by reason of inconvenience to the public, added costs of engineering and supervision, maintenance of detours and other items which have caused an expenditure of public funds resulting from his/her failure to comply with the requirements of paragraph A above.
- D. Where any deductions from or forfeitures of payment in connection with the work of this contract are duly and properly declared or imposed against the Contractor, in accordance with the terms of this contract, State Laws, or Ordinances of the City, the total amount thereof may be withheld from any money whatsoever due or to become due the Contractor under the contract, and when deducted, shall be deemed and taken as payment in such amount.
- E. A "Work Day" shall be any day that a Contractor can work on a project and it would or does necessitate an Engineer or Inspector on the project for any part of the day. If inclement weather curtails construction, the Engineer shall decide what portion, if any part of a day, shall be called a "Work Day". Work days may be counted to the nearest one-half day. A record of work days shall be kept on the job by the Engineer or Inspector.

### **SECTION 109.3      LIMITATIONS OF OPERATIONS**

Sidewalk and driveway aprons in residential areas shall be replaced within three (3) work days after it has been made impassable or removed.

Sidewalk, driveways, and drive aprons adjoining multi-family units and business properties shall be replaced within twenty-four (24) hours after being made impassable or removed. This does not eliminate the requirement for maintaining driveway access to multi-family unit and commercial properties at all times as described in Section 107.1 within these Special Provisions.

The Contractor shall properly barricade all work areas until all patching, topsoil, seed and matting work is complete.

### **SECTION 109.14      MOBILIZATION**

This contract does not include a separate contract item for Mobilization. All the work herein before prescribed, required and performed will not be separately measured for payment, but will be considered incidental to other items in the contract.

**SECTION 201            EXCAVATION CUT**

The cost of excavating and preparation of subgrade including subbase, backfilling, and disposal of surplus materials shall be incidental to the new sidewalk Bid Items 5-Inch Concrete Sidewalk and 7-Inch Concrete Sidewalk & Drive.

At locations where excavation is required at a depth greater than seven (7) inches for 5-Inch Concrete Sidewalk, the amount over seven inches shall be paid for at the unit price as Excavation Cut and the difference to be backfilled shall be paid for at the unit price as Crushed Stone.

At locations where excavation is required at a depth greater than nine (9) inches for 7-Inch Concrete Sidewalk and Drive, the amount over nine inches shall be paid for at the unit price as Excavation Cut and the difference to be backfilled shall be paid for at the unit price as Crushed Stone.

**SECTION 210            EROSION CONTROL**

Material stored at the project site, for use as backfill materials shall be stored in such a manner that will not result in runoff of stockpiled material into streets or drainage facilities in the event of rain. Excavated materials and imported backfill materials stored on street and sidewalks pavements shall be removed from the street and sidewalk pavements by hand shoveling and brooming at the end of each work day.

**SECTION 301.8        PROTECTION OF THE CONCRETE**

The Contractor shall protect all concrete work subjected to cold weather. Protection of same shall be done in accordance with Madison Standard Specifications. The Contractor shall protect all concrete work against damage or defacement of any kind until it has been accepted by the City. Concrete not acceptable to the Engineer, shall be removed and replaced, or repaired to the satisfaction of the Engineer. All costs pertaining to the above work shall be at the Contractor's expense.

**SECTION 303            CONCRETE SIDEWALKS, CONCRETE DRIVEWAYS, CONCRETE MOUNTABLE MEDIAN ISLAND NOSE AND STEPS OF CONCRETE MASONRY**

Existing concrete, asphalt mixes, or other types of material used to shim raised sidewalks, shall be removed from adjacent sidewalk stones prior to placing new sidewalk.

All debris shall be removed from excavated areas prior to placement of the topsoil, crushed stone, and asphalt material.

Where directed by the Engineer, and in accordance with the requirements of Section 302.2(d) and 303.2(d) of the Standard Specifications, the Contractor shall install expansion joint filler.

**SECTION 303.2(n)    CURB RAMP DETECTABLE WARNING FIELD**

**MATERIALS**

This section shall be revised to include The City of Madison shall furnish the Detectable Warning Fields.

The Contractor shall contact City of Madison Engineering Services, 1600 Emil Street, 608-266-4430, during regular business hours, a minimum of one working day in advance to schedule pick-up of the cast iron plates. The Contractor shall pick up the cast iron plates between the hours of 7:30 a.m. and 8:00 a.m.

**SECTION 305.2        REMOVE & REPLACE 5 INCH CONCRETE SIDEWALK-SIDEWALK REPLACEMENT PROGRAM; REMOVE & REPLACE 7 INCH CONCRETE SIDEWALK & DRIVE-SIDEWALK REPLACEMENT PROGRAM**

## **DESCRIPTION**

All sidewalk removed at crosswalks shall be replaced with 7 inches of concrete.

Concrete walk and drive apron shall consist of removing and replacing existing concrete walk and drive apron where designated by the Engineer in accordance with section 303.3 of The City of Madison Standard Specifications except as modified herein.

Removal and replacement of sidewalk and drive aprons shall include all costs for excavating, replacement of disturbed sub-base material with four inches (4") of 3/4" crushed stone or crushed concrete, grade preparation, tree root removal, expansion joints and disposal. Tree root removal shall be completed in accordance with section 107.13 Tree Protection Specification.

Removal of sidewalks and drive aprons shall include excavation of existing material including asphalt material, up to one (1) foot on each side of the sidewalk or drive aprons, as the case may be, except all work done in the vicinity of any tree located in the terrace shall be completed in accordance with section 107.13 Tree Protection Specification. All material shall be hauled from the site. At no time shall any material be deposited on private property or terrace areas.

Existing concrete, asphalt mixes or other types of material used to shim raised sidewalks shall be removed from adjacent sidewalk stones prior to placing new sidewalk.

After the new sidewalks have been constructed and the forms removed, the excavated areas adjacent to the sidewalk shall be back filled immediately with the appropriate material; topsoil, crushed stone, concrete or asphalt mix.

The cost of placing and compacting select backfill shall be incidental to this item.

Transverse full depth sawcuts shall be incidental to the removal item.

All debris shall be removed from the excavated areas prior to placement of the topsoil.

The Contractor shall take precautions during construction operations not to disfigure, scar, or impair the health of any tree on public or private property.

The Contractor shall remove tree roots from existing live trees in accordance with section 107.13 Tree Protection Specification.

Tree roots ends one-half inch (1/2") and up which are severed shall be cut in accordance with section 107.13 Tree Protection Specification. The tree root ends shall be back filled with soil or other suitable means immediately following the cutting.

Sidewalk and driveway aprons in residential areas shall be replaced within three (3) work days after it has been made impassable or removed. Sidewalk, driveways, and drive aprons adjoining multifamily units and business properties shall be replaced within twenty-four (24) hours after being made impassable or removed.

## **METHOD OF MEASUREMENT**

Concrete sidewalk shall be measured by area in square feet.

## **BASIS OF PAYMENT**

The contract unit price shall be paid as per Section 303.3(b) of The City of Madison Standard Specifications except that the unit price shall include: removal of sidewalk or drive apron; asphalt sawcut; fill; topsoil; seed and matting.

**SECTION 402                    ASPHALT CONSTRUCTION**

Asphalt pavement, installed with this contract, shall conform to all the pertinent requirements of Section 402 of the Standard Specifications except as modified herein.

For temporary sidewalks the mixture shall be installed one (1) inch in compacted thickness and to the width designated in the field by the Engineer. The existing base or foundation shall be leveled and mechanically compacted.

Patching along curb and gutter, driveways, sidewalks, and other areas shall be done at the locations and to dimensions and depths as laid out in the field by the Engineer. Tack coat shall be applied to all adjacent existing concrete and Asphalt surfaces.

The unit price bid for HMA pavement shall include the cost of tack coat materials.

**BID ITEM 40202 – HMA PAVEMENT 4 LT 58-28 S**

**METHOD OF MEASUREMENT**

HMA Pavement 4 LT 58-28 S shall be measured by the area in square yard.

**BID ITEM 90001 - HIGH EARLY STRENGTH CONCRETE, REMOVE AND REPLACE 7-INCH CONCRETE SIDEWALK -SIDEWALK REPLACEMENT PROGRAM**

The Contractor shall use high early strength concrete on driveways and sidewalks in areas designated by the Engineer.

**BID ITEM 90002 – BUS PAD**

**DESCRIPTION**

This item involves the construction of new 7" concrete bus pads at locations specified in these Special Provisions. Additional locations may be added. Madison Metro staff will mark specific bus pad locations on the curb.

**METHOD OF MEASUREMENT**

Bus Pad shall be measured by the area in square feet.


In cases where sidewalk is required to connect the bus pad to the mainline walk, it shall be paid in square feet under bid item 30301; 5" Concrete Sidewalk.

**BASIS OF PAYMENT**

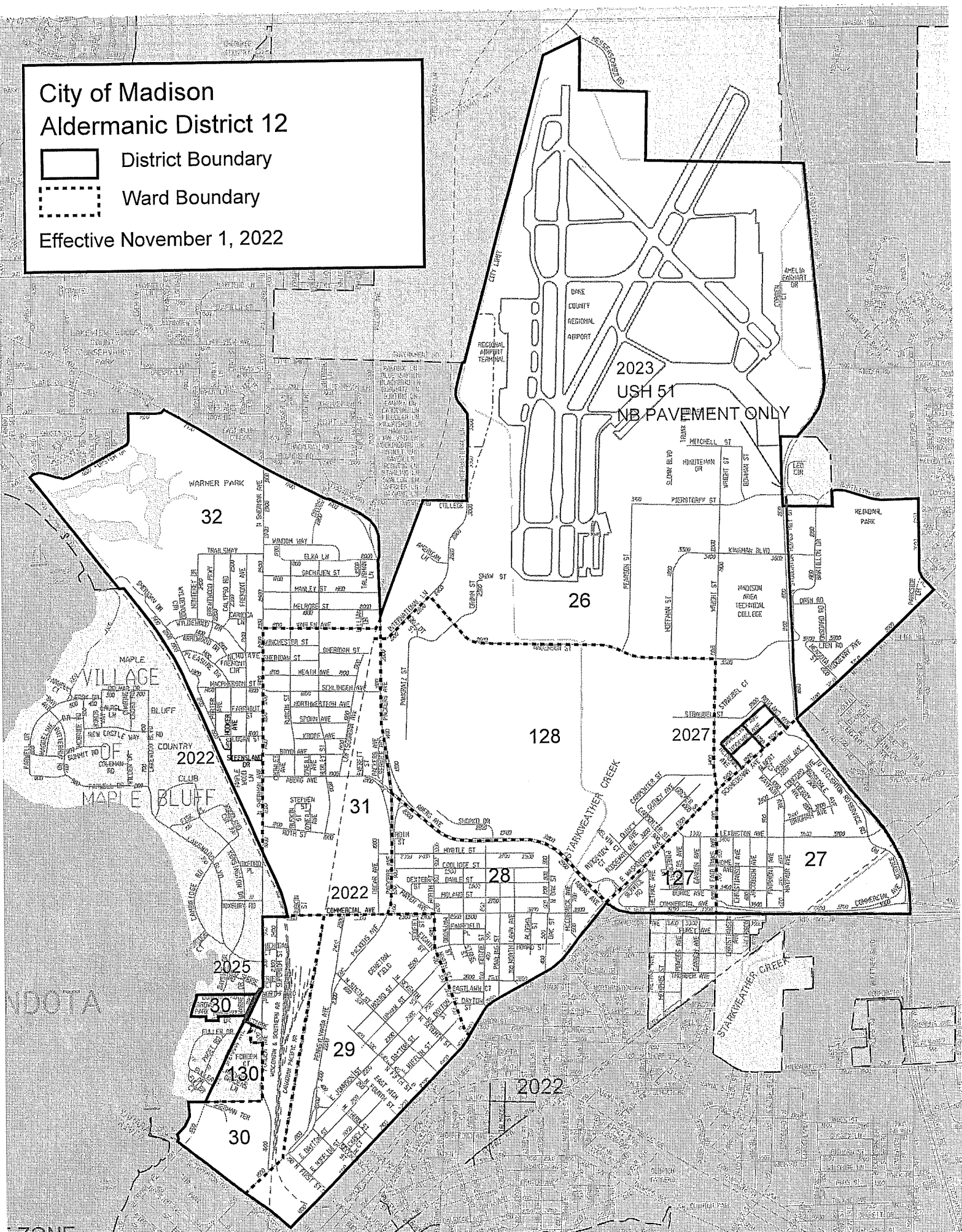
The contact price for Bus Pad, measured as provided above, shall be payment in full for the work as outlined above, including: excavation, disposal of removed material; preparation of subgrade including subbase; finishing and protecting; fill, topsoil, seed and matting, and for all labor, tools, equipment and incidentals necessary to complete the work.

# City of Madison Aldermanic District 12

 District Boundary

 Ward Boundary

Effective November 1, 2022



2023  
USH 51  
NB PAVEMENT ONLY

32

26

128

2027

31

28

27

2025

30

130

30

29

2022

2022

ZONE  
ENTS

District 12 Sidewalk Repairs

Contract #8705

Ward	Address	Frontage	Remove & Replace 5" Sidewalk (SF)	Remove & Replace 7" Sidewalk (SF)	5" New Sidewalk (SF)	Remove Sidewalk & Drive (SF)	Bus Pads (SF)	Remove & Replace C&G (LF)	Adj. MH (EA)	Detectable Warning Field (SF)	Comments
026	2435 Darwin Rd	International Ln	180.0								
026	2435 Darwin Rd	International Ln	150.0								
026	3445 Graceland Ave	Schmedeman Ave	80.0								
026	2401 Grimm St	Grimm St		26.7							7" at commercial driveway
026	1702 Hoffman St	Hoffman St		26.7							MATC parking lot frontage, 7" at commercial driveway
026	1702 Hoffman St	Anderson St	26.7								
026	1702 Hoffman St	Anderson St		70.0						8	ramp at int of Anderson St and Pearson St
026	2202 International Ln	International Ln		15.0							open lot closer to Packers Ave, waterway behind inlet
026	2202 International Ln	International Ln	150.0								open lot by 2104 building
026	2302 International Ln	International Ln		36.0							7" at commercial driveway
026	2302 International Ln	International Ln		72.0				12.0			7" at commercial driveway
026	2402 International Ln	Anderson St	0.0								curb replacement at Anderson St int
026	2417 International Ln	International Ln	36.0								section near fire hydrant
026	2917 International Ln	International Ln	78.0								Century Link Fiber hand hole in section
026	3001 International Ln	International Ln		114.0							7" at commercial driveway to airport at Darwin Rd Int
026	3001 International Ln	International Ln		39.0							7" at commercial driveway
026	3301 Kinsman Blvd	Kinsman Blvd	26.7								Covance Labs
026	3301 Kinsman Blvd	Pearson St		80.0							Covance Labs, 7" at commercial driveway, southern most entrance on Pearson St
026	3301 Kinsman Blvd	Kinsman Blvd	26.7								Covance Labs, section closer to Hoffman St
026	3301 Kinsman Blvd	Kinsman Blvd		26.7							Covance Labs, 7" at commercial driveway
026	3301 Kinsman Blvd	Wright St		106.6							Covance Labs, 7" at commercial driveway
026	3301 Kinsman Blvd	Pierstorff St		80.0							Covance Labs, 7" at commercial driveway
026	3301 Kinsman Blvd	Pierstorff St		80.0							Covance Labs, 7" at commercial driveway
026	3301 Kinsman Blvd	Pierstorff St		26.7							Covance Labs, 7" at commercial driveway
026	3301 Kinsman Blvd	Pearson St		26.7							Covance Labs, 7" at commercial driveway, middle entrance on Pearson St
026	3301 Kinsman Blvd	Pearson St	53.3								Covance Labs, MG&E manhole in section, section near Pierstorff St
026	3656 Kinsman Blvd	Kinsman Blvd		53.3							7" at commercial driveway
026	3713 Lien Rd	Lien Rd	26.7								
026	3721 Lien Rd	Lien Rd	26.7								
026	3802 Lien Rd	Onsgard Rd	26.7								top corner of ramp
026	3802 Lien Rd	Onsgard Rd		4.0							
026	1629 Mendota St	Lien Rd	26.7								
026	1713 Onsgard Rd	Onsgard Rd		32.0							7" at commercial driveway
026	1717 Onsgard Rd	Onsgard Rd		53.3							7" at commercial driveway, section at PL w/ 1721, 2sq total
026	1721 Onsgard Rd	Onsgard Rd		26.7							7" at commercial driveway, at PL w/ 1717, 2sq total
026	3706 Orin Rd	Orin Rd	26.7								
026	3706 Orin Rd	Orin Rd		26.7							7" at commercial driveway
026	3706 Orin Rd	Orin Rd	26.7								
026	3706 Orin Rd	Orin Rd	26.7								
026	3706 Orin Rd	Bartillon Dr	133.3								waterway on Bartillon Dr
026	3706 Orin Rd	Bartillon Dr		21.0							
026	3711 Orin Rd	Orin Rd	53.3								7" at commercial driveway
026	3501 Pierstorff St	Pierstorff St	26.7								
026	3501 Pierstorff St	Pierstorff St		53.3							7" at commercial driveway
026	3601 Pierstorff St	Pierstorff St		26.7							7" at commercial driveway, DOT delivery entrance
026	1818 Portage Rd	Portage Rd		70.0							
026	1506 N Stoughton Rd	N Stoughton Rd	133.3							16	Reindahl Park, ramp to asphalt path into park, across from Dwight Dr Int
026	1506 N Stoughton Rd	N Stoughton Rd	159.9								Schoepp Motors

District 12 Sidewalk Repairs  
Contract #8705

Ward	Address	Frontage	Remove & Replace 5" Sidewalk (SF)	Remove & Replace 7" Sidewalk (SF)	5" New Sidewalk (SF)	Remove Sidewalk & Drive (SF)	Bus Pads (SF)	Remove & Replace C&G (LF)	Adj. MH (EA)	Detectable Warning Field (SF)	Comments
026	1617 N Stoughton Rd	N Stoughton Rd		26.7							7" at commercial driveway
026	1625 N Stoughton Rd	N Stoughton Rd		26.7							7" at commercial driveway, Kwik Trip on service road frontage
026	1707 N Stoughton Rd	N Stoughton Rd		26.7							7" at commercial driveway
026	1707 N Stoughton Rd	N Stoughton Rd	26.7								multi building property, by 3526 frontage
026	3502 Straubel St	Straubel St	53.3								multi building property, 7" at commercial driveway by 3514 frontage
026	3502 Straubel St	Straubel St	53.3	32.0							multi building property, by 3502 frontage
026	3502 Straubel St	Straubel St	53.3								multi building property, by 3514 frontage
026	3502 Straubel St	Straubel St	26.7								7" at commercial driveway, asphalt at back of walk, near 3534 Straubel St building
026	3538 Straubel St	Straubel St		26.7							pedestrian island at northeasterly corner of Wright St and E Wash
026	3434 E Washington Ave	E Washington Ave		160.0					16		Kwik Trip
026	3528 E Washington Ave	Schmedeman Ave	26.7								median pedestrian island in between travel lanes on E Wash south of
026	3578 E Washington Ave	E Washington Ave	26.7								Schoepp Motors
026	3618 E Washington Ave	E Washington Ave		81.0					16		
026	3844 E Washington Ave	E Washington Ave	106.6								
026	3868 E Washington Ave	E Washington Ave	53.3								AT&T store frontage
026	3902 E Washington Ave	E Washington Ave	26.7								open lot at SE corner of Wright St and Straubel St
026	1435 Wright St	Wright St	26.7								multi building property
026	1501 Wright St	Wright St	26.7								multi building property
026	1501 Wright St	Wright St	106.6								
026	1701 Wright St	Wright St		80.0							MATC, 7" at commercial driveway, northern most entrance on Wright St
026	1701 Wright St	Wright St		128.0							MATC, 7" at commercial driveway, drop off entrance on Wright St closer to Anderson St
026	1701 Wright St	Wright St		26.7							MATC, 7" at commercial driveway, northern most entrance on Wright St
026	1702 Wright St	Wright St		80.0							MATC parking lot frontage, 7" at commercial driveway
026	1702 Wright St	Anderson St	26.7								MATC parking lot frontage
026	1702 Wright St	Hoffman St	26.7								MATC parking lot frontage
026	1702 Wright St	Hoffman St			24.0						MATC parking lot frontage, waterway
026	1702 Wright St	Hoffman St		53.3							MATC parking lot frontage, 7" at commercial driveway
026	1802 Wright St	Wright St		53.3							7" at commercial driveway
026	1901 Wright St	Kinsman Blvd		26.7							7" at commercial driveway
026	1901 Wright St	Wright St	53.3								electric manhole in section near Kinsman Blvd int
026	1901 Wright St	Kinsman Blvd	26.7								
027	3501 Albert Ct	Albert Ct	26.7								@dw
027	3510 Albert Ct	Albert Ct	26.7								@dw
027	3605 Brigham Ave	Brigham Ave	26.7								@dw
027	3622 Brigham Ave	Brigham Ave	26.7								@dw
027	3637 Brigham Ave	Brigham Ave	26.7								@dw
027	3702 Brigham Ave	Cherry Ave	26.7								@dw
027	3702 Brigham Ave	Cherry Ave	26.7								@dw
027	3706 Brigham Ave	Brigham Ave	26.7								@dw
027	3709 Brigham Ave	Brigham Ave	53.3								@dw
027	3713 Brigham Ave	Brigham Ave	138.6								
027	3714 Brigham Ave	Brigham Ave	80.0								behind ramp
027	3717 Brigham Ave	Brigham Ave	26.7								@dw
027	1209 Cherry Ave	Cherry Ave	26.7								@dw
027	1209 Cherry Ave	Cherry Ave	26.7								@dw
027	1309 Cherry Ave	Cherry Ave	53.3								
027	1309 Cherry Ave	Cherry Ave	53.3								
027	3344 Concord Ave	Lexington Ave		35.8						8	Hawthorne School, bottom of ramp across from Jacobson Ave int, (no ramp or sidewalk on opposite side)



District 12 Sidewalk Repairs  
Contract #8705

Ward	Address	Frontage	Remove & Replace 5" Sidewalk (SF)	Remove & Replace 7" Sidewalk (SF)	5" New Sidewalk (SF)	Remove Sidewalk & Drive (SF)	Bus Pads (SF)	Remove & Replace C&G (LF)	Adj. MH (EA)	Detectable Warning Field (SF)	Comments
027	3344 Concord Ave	Lexington Ave		35.8						8	Hawthorne School, bottom of ramp across from Jacobson Ave int, (no ramp or sidewalk on opposite side)
027	3344 Concord Ave	Lexington Ave		37.1							Hawthorne School, top of ramp across from Christanson Ave int, (no ramp or sidewalk on opposite side)
027	3406 Concord Ave	Concord Ave	53.3								
027	3413 Concord Ave	Concord Ave	80.0								
027	3502 Concord Ave	Concord Ave		80.0				8.0		8	+curb-8'
027	3502 Concord Ave	Concord Ave	26.7								
027	3502 Concord Ave	Mayfair Ave	16.0								@PL with 3501 Prairie Ave, 1 stone total
027	3506 Concord Ave	Concord Ave	26.7								@dw
027	3510 Concord Ave	Concord Ave	80.0								
027	3513 Concord Ave	Concord Ave	53.3								
027	3521 Concord Ave	Concord Ave	53.3								
027	3521 Concord Ave	Cherry Ave	26.7								
027	3521 Concord Ave	Cherry Ave	26.7								
027	3522 Concord Ave	Concord Ave	26.7								@dw
027	3526 Concord Ave	Concord Ave	53.3								
027	3533 Concord Ave	Rosedale Ave	106.6								
027	3534 Concord Ave	Concord Ave	26.7								@dw
027	3542 Concord Ave	Concord Ave	26.7								@dw
027	3545 Concord Ave	Concord Ave	26.7								
027	721 N Fair Oaks Ave	N Fair Oaks Ave	16.0								at PL 725, 1sq total
027	725 N Fair Oaks Ave	N Fair Oaks Ave	16.0		24.0						at PL 721, 1sq total, at driveway
027	801 Fairmont Ave	Home Ave									waterway-(verify if should do)
027	817 Fairmont Ave	Fairmont Ave	32.0								1 stone@dw, @PL with 821, 2 stones total
027	821 Fairmont Ave	Fairmont Ave	53.3								1 stone@dw, @PL with 817, 2 stones total
027	821 Fairmont Ave	Fairmont Ave	26.7								@dw
027	824 Fairmont Ave	Fairmont Ave	26.7								@dw
027	909 Fairmont Ave	Fairmont Ave	53.3								
027	922 Fairmont Ave	Fairmont Ave	26.7								
027	922 Fairmont Ave	Fairmont Ave	26.7								
027	922 Fairmont Ave	Fairmont Ave	26.7								
027	990 Fairmont Ave	Fairmont Ave	26.7								
027	1010 Mayfair Ave	Mayfair Ave		26.7					1		MH within
027	703 Mayfair Ave	Mayfair Ave		26.7							Findorff property, 7" at commercial driveway
027	703 Mayfair Ave	Mayfair Ave		53.3							Findorff property, 7" at commercial driveway
027	703 Mayfair Ave	Mayfair Ave	26.7								Findorff property
027	710 Mayfair Ave	Mayfair Ave	26.7								
027	909 Mayfair Ave	Mayfair Ave	53.3								
027	909 Mayfair Ave	Brigham Ave	26.7								
027	914 Mayfair Ave	Mayfair Ave	26.7								@dw
027	914 Mayfair Ave	Mayfair Ave	26.7								
027	921 Mayfair Ave	Mayfair Ave	26.7								@dw
027	934 Mayfair Ave	Mayfair Ave	26.7								
027	3501 Prairie Ave	Mayfair Ave	16.0								@PL with 3502 Concord Ave, 1 stone total
027	3501 Prairie Ave	Mayfair Ave	26.7								
027	1301 Rosedale Ave	Rosedale Ave	53.3								
027	1318 Rosedale Ave	Rosedale Ave	13.3								@PL with 1322, 2 stones total
027	1321 Rosedale Ave	Rosedale Ave	53.3								
027	1322 Rosedale Ave	Rosedale Ave	45.3								@PL with 1318, 2 stones total
027	1430 N Stoughton Rd	Prairie Ave	26.7								VW dealership
027	3401 E Washington Ave	N Fair Oaks Ave	26.7								by bike underpass
027	3401 E Washington Ave	N Fair Oaks Ave	80.0								by bike underpass
027	3401 E Washington Ave	N Fair Oaks Ave		106.6							7" at commercial driveway

District 12 Sidewalk Repairs  
Contract #8705

Ward	Address	Frontage	Remove & Replace 5" Sidewalk (SF)	Remove & Replace 7" Sidewalk (SF)	5" New Sidewalk (SF)	Remove Sidewalk & Drive (SF)	Bus Pads (SF)	Remove & Replace C&G (LF)	Adj. MH (EA)	Detectable Warning Field (SF)	Comments
027	3451 E Washington Ave	E Washington Ave	80.0							8	? may need to add waterway, evaluate in the field?
027	3451 E Washington Ave	E Washington Ave		64.0							ramp
027	3539 E Washington Ave	Prairie Ave	26.7								
027	3539 E Washington Ave	Prairie Ave		26.7							7" @dw
027	3575 E Washington Ave	E Washington Ave		53.3							7" at commercial driveway, entrance to apartments
028	501 Algoma St	Algoma St	26.7								waterway
028	501 Algoma St	Algoma St	26.7		27.0						@dw
028	545 Algoma St	Algoma St	58.6								@dw
028	2302 Commercial Ave	Commercial Ave	106.6								fiber box within
028	2303 Commercial Ave	Packers Ave	80.0								MCI box within
028	2402 Commercial Ave	Commercial Ave	80.0								
028	2402 Commercial Ave	Commercial Ave	26.7								
028	2510 Commercial Ave	Commercial Ave	159.9								
028	2518 Commercial Ave	Commercial Ave	53.3								
028	2534 Commercial Ave	Commercial Ave	53.3								
028	2537 Commercial Ave	Commercial Ave	26.7								@dw, @PL 2541, 1 stone total
028	2541 Commercial Ave	Commercial Ave	8.0								@PL 2537, 1 stone total
028	2546 Commercial Ave	Stang St	26.7								@dw
028	2601 Commercial Ave	Stang St	26.7								@dw
028	2605 Commercial Ave	Commercial Ave	53.3								
028	2609 Commercial Ave	Commercial Ave	53.3								
028	2626 Commercial Ave	Commercial Ave	26.7								@dw
028	2630 Commercial Ave	Kedzie St	53.3								@dw
028	2701 Commercial Ave	Kedzie St	106.6								
028	2721 Commercial Ave	Pawling St	58.6								
028	2733 Commercial Ave	Commercial Ave	26.7								
028	2734 Commercial Ave	Commercial Ave	53.3								@dw
028	2734 Commercial Ave	Commercial Ave	106.6								
028	2737 Commercial Ave	Commercial Ave	53.3								
028	2749 Commercial Ave	Commercial Ave	53.3								@dw
028	2806 Commercial Ave	Commercial Ave	26.7								
028	2817 Commercial Ave	Commercial Ave	53.3								
028	2825 Commercial Ave	Commercial Ave	26.7								
028	2833 Commercial Ave	Algoma St	111.9								
028	2834 Commercial Ave	Commercial Ave	53.3								@dw
028	2834 Commercial Ave	Commercial Ave	80.0								
028	2853 Commercial Ave	Commercial Ave	159.9								
028	2857 Commercial Ave	Oak St	80.0								@dw
028	2857 Commercial Ave	Commercial Ave		72.0						8	to lower ramp
028	2857 Commercial Ave	Commercial Ave	95.9								ramp, sidewalk to lower ramp
028	2905 Commercial Ave	Commercial Ave	26.7								to lower ramp
028	2917 Commercial Ave	Commercial Ave	29.3								@dw
028	2917 Commercial Ave	Commercial Ave	80.0								
028	2248 Coolidge St	Coolidge St	53.3								@dw
028	2249 Coolidge St	Coolidge St	32.0								@PL with 2253, 2 stones total
028	2249 Coolidge St	Coolidge St	26.7							8	ramp
028	2253 Coolidge St	Coolidge St	26.7								@PL with 2249, 2 stones total
028	2257 Coolidge St	Coolidge St	26.7								@dw
028	2309 Coolidge St	Coolidge St	53.3								@dw
028	2406 Coolidge St	Coolidge St	53.3								@dw
028	2422 Coolidge St	Coolidge St	26.7								@dw
028	2502 Coolidge St	North St	26.7								
028	2502 Coolidge St	Coolidge St		42.0						8	ramp

District 12 Sidewalk Repairs

Contract #8705

Ward	Address	Frontage	Remove & Replace 5" Sidewalk (SF)	Remove & Replace 7" Sidewalk (SF)	5" New Sidewalk (SF)	Remove Sidewalk & Drive (SF)	Bus Pads (SF)	Remove & Replace C&G (LF)	Adj. MH (EA)	Detectable Warning Field (SF)	Comments
028	2522 Coolidge St	Coolidge St	80.0								@dw
028	2534 Coolidge St	Coolidge St	26.7								@PL with 2542
028	2542 Coolidge St	Coolidge St	26.7								@PL with 2542, 1 stone total
028	2546 Coolidge St	Coolidge St	5.3								@dw
028	2601 Coolidge St	Stang St	26.7								
028	2626 Coolidge St	Coolidge St	26.7								
028	2629 Coolidge St	Kedzie St	26.7								
028	2629 Coolidge St	Kedzie St	26.7								
028	2701 Coolidge St	Kedzie St	26.7								@dw
028	2701 Coolidge St	Kedzie St	53.3								@dw
028	2701 Coolidge St	Kedzie St	85.3								@dw, @PL with 2721, 5 stones total
028	2706 Coolidge St	Coolidge St	26.7								@dw, @PL with 2717, 5 stones total
028	2717 Coolidge St	Coolidge St	69.3								
028	2721 Coolidge St	Coolidge St	69.3								
028	2730 Coolidge St	Coolidge St	106.6								
028	2734 Coolidge St	Coolidge St	58.6								@dw
028	2746 Coolidge St	Coolidge St	26.7								@dw
028	2802 Coolidge St	Coolidge St	26.7								@dw
028	2806 Coolidge St	Coolidge St	80.0								
028	2821 Coolidge St	Coolidge St	32.0								
028	2845 Coolidge St	N Oak St	58.6								
028	2506 Dahle St	Dahle St	53.3								@dw
028	2514 Dahle St	Dahle St	26.7								@dw
028	2530 Dahle St	Dahle St	26.7								@PL with 2534 Dahle, 1 stone total
028	2534 Dahle St	Dahle St	5.3								@PL with 2530 Dahle, 1 stone total
028	2545 Dahle St	Stang St	58.6								@dw
028	2545 Dahle St	Stang St	26.7								@dw
028	2601 Dahle St	Stang St	26.7								
028	2614 Dahle St	Dahle St	26.7								
028	2616 Dahle St	Dahle St	53.3								
028	2616 Dahle St	Dahle St	26.7								@dw, @PL with 2618 Dahle, 1 stone total
028	2618 Dahle St	Dahle St	10.7								@dw, @PL with 2616 Dahle, 1 stone total
028	2621 Dahle St	Dahle St	26.7								
028	2633 Dahle St	Dahle St	53.3								@PL with 2630 Moland, 1 stone total
028	2633 Dahle St	Kedzie St	8.0								
028	2634 Dahle St	Kedzie St	53.3								
028	2701 Dahle St	Kedzie St	111.9								
028	2701 Dahle St	Kedzie St	26.7								@dw
028	2709 Dahle St	Dahle St	80.0								@dw
028	2713 Dahle St	Dahle St	80.0								@dw
028	2714 Dahle St	Dahle St	106.6								
028	2717 Dahle St	Pawling St	26.7								
028	2718 Dahle St	Dahle St	26.7								
028	2809 Dahle St	Dahle St	5.3								@PL with 2815 Dahle, 1 stone total
028	2809 Dahle St	Dahle St	5.3								@dw, @PL with 717 North Lawn, 2 stones total
028	2815 Dahle St	Dahle St	29.3								@dw, @PL with 2809 Dahle, 1 stone total
028	2838 Dahle St	Dahle St	21.3								@PL with 2842 Dahle, 2 stones total
028	2842 Dahle St	Dahle St	53.3								@PL with 2838 Dahle, 2 stones total
028	2626 E Dayton St	E Dayton St	53.3								
028	2634 E Dayton St	E Dayton St	53.3								
028	2546 Fairfield Pl	Fairfield Pl	80.0								
028	2602 Fairfield Pl	Fairfield Pl	53.3								
028	2613 Hoard St	Hoard St	106.6								
028	2614 Hoard St	Hoard St	32.0								@dw, @PL 2622, 3 stones total

District 12 Sidewalk Repairs  
Contract #8705

Ward	Address	Frontage	Remove & Replace 5" Sidewalk (SF)	Remove & Replace 7" Sidewalk (SF)	5" New Sidewalk (SF)	Remove Sidewalk & Drive (SF)	Bus Pads (SF)	Remove & Replace C&G (LF)	Adj. MH (EA)	Detectable Warning Field (SF)	Comments
028	2622 Hoard St	Hoard St	53.3								@PL with 2614, 3 stones total
028	2629 Hoard St	Hoard St	16.0								@PL with 2633, 1 stone total
028	2630 Hoard St	Hoard St	16.0								@PL with 2634, 1 stone total
028	2633 Hoard St	Hoard St	16.0								@PL with 2629, 1 stone total
028	2634 Hoard St	Hoard St	16.0								@dw, @PL with 2630, 1 stone total
028	2638 Hoard St	Hoard St	26.7								
028	2649 Hoard St	Stang St	159.9								
028	2702 Hoard St	Hoard St	26.7								
028	2805 Hoard St	North Lawn Ave	53.3								@PL with 2814, 2 stones total
028	2810 Hoard St	Hoard St	53.3								@PL with 2810, 2 stones total
028	2814 Hoard St	Hoard St	10.7								
028	2814 Hoard St	Hoard St	80.0								
028	2817 Hoard St	Hoard St	26.7								
028	2833 Hoard St	Hoard St		49.0						8	ramp
028	2838 Hoard St	Hoard St	106.6								
028	2841 Hoard St	Hoard St	159.9								
028	2901 Hoard St	N Oak St	26.7								by 2615
028	2611 E Johnson St	E Johnson St	26.7								@dw
028	2633 E Johnson St	E Johnson St	32.0								
028	2645 E Johnson St	E Johnson St	26.7								
028	2657 E Johnson St	E Johnson St	26.7								
028	2661 E Johnson St	E Johnson St	26.7								
028	2701 E Johnson St	Kedzie St	53.3								MCI box within
028	2709 E Johnson St	E Johnson St	117.3								@PL with 2713, 5 stones total
028	2713 E Johnson St	E Johnson St	21.3								@PL with 2709, 5 stones total
028	2721 E Johnson St	Pawling St	53.3								MCI box within
028	2721 E Johnson St	Pawling St	26.7								
028	2721 E Johnson St	Pawling St		35.0				12.0		8	2 ramps together +curb
028	2728 E Johnson St	Pawling St		70.0						8	2 ramps together +curb
028	209 Kedzie St	Kedzie St	26.7								@PL with 215, 2 stones total
028	215 Kedzie St	Pawling St		26.7							7" @dw
028	215 Kedzie St	Kedzie St	133.3								@PL with 209, 2 stones total, TDS box within
028	215 Kedzie St	Kedzie St	32.0								
028	313 Kedzie St	Kedzie St	26.7								
028	328 Kedzie St	Kedzie St		26.7							7" @dw
028	410 Kedzie St	Kedzie St	26.7								@dw
028	413 Kedzie St	Kedzie St	80.0								lot next to 409
028	515 Kedzie St	Kedzie St	106.6								@PL with 533, 1 stone total
028	525 Kedzie St	Kedzie St	8.0								
028	525 Kedzie St	Kedzie St	106.6								@dw, @PL with 525, 1 stone total
028	533 Kedzie St	Kedzie St	26.7								
028	621 Kedzie St	Kedzie St	26.7								
028	801 Kedzie St	Kedzie St	346.5								
028	801 Kedzie St	Kedzie St	117.3								
028	801 Kedzie St	Dahle St	58.6								@dw
028	721 Mayer Ave	Mayer Ave	26.7								
028	721 Mayer Ave	Mayer Ave	80.0								
028	731 Mayer Ave	Dexter St	26.7								
028	731 Mayer Ave	Mayer Ave	53.3								
028	825 Mayer Ave	Mayer Ave	26.7								
028	400 Maywood St	Maywood St	60.0								
028	501 Maywood St	Maywood St		56.0						8	ramp
028	528 Maywood St	Maywood St	80.0								
028	554 Maywood St	Commercial Ave	26.7								

District 12 Sidewalk Repairs

Contract #8705

Ward	Address	Frontage	Remove & Replace 5" Sidewalk (SF)	Remove & Replace 7" Sidewalk (SF)	5" New Sidewalk (SF)	Remove Sidewalk & Drive (SF)	Bus Pads (SF)	Remove & Replace C&G (LF)	Adj. MH (EA)	Detectable Warning Field (SF)	Comments
028	2545 Moland St	Stang St	26.7								
028	2605 Moland St	Moland St	26.7							@dw	
028	2606 Moland St	Moland St	26.7							@dw	
028	2617 Moland St	Moland St	26.7								
028	2625 Moland St	Moland St	106.6								
028	2630 Moland St	Kedzie St	21.3							@PL with 2633 Dahle, 1 stone total	
028	2631 Moland St	Kedzie St	53.3								
028	2705 Moland St	Moland St	26.7								
028	2706 Moland St	Moland St	26.7							@PL with 2710, 7 stones total	
028	2710 Moland St	Moland St	159.9							@PL with 2706, 7 stones total	
028	2713 Moland St	Moland St	26.7							@dw, @PL with 2730, 3 stones total	
028	2730 Moland St	Pawling St	85.3								
028	2731 Moland St	Pawling St	80.0								
028	2734 Moland St	Moland St	13.3							@PL with 2730, 3 stones total	
028	2738 Moland St	Moland St	53.3							@dw	
028	2746 Moland St	North Lawn Ave	26.7							@dw	
028	2813 Moland St	Moland St	26.7							@dw	
028	2829 Moland St	Moland St	53.3								
028	2834 Moland St	Moland St	53.3								
028	2413 Myrtle St	Myrtle St	53.3								
028	2417 Myrtle St	Myrtle St	32.0								
028	2538 Myrtle St	Myrtle St	53.3							@dw	
028	2541 Myrtle St	Myrtle St	26.7								
028	2542 Myrtle St	Myrtle St	106.6								
028	2605 Myrtle St	Myrtle St	26.7							@dw	
028	2621 Myrtle St	Myrtle St	26.7								
028	2626 Myrtle St	Myrtle St	80.0							@dw, @PL with 2630, 3 stones total	
028	2630 Myrtle St	Myrtle St	21.3							@PL with 2626, 3 stones total	
028	2706 Myrtle St	Myrtle St	53.3							@dw, @PL with 2710, 2 stones total	
028	2710 Myrtle St	Myrtle St	2.7							@PL with 2710, 2 stones total	
028	2713 Myrtle St	Myrtle St	106.6							@dw	
028	2722 Myrtle St	Myrtle St	26.7								
028	2738 Myrtle St	Myrtle St	58.6								
028	2745 Myrtle St	Myrtle St	53.3							@dw	
028	2746 Myrtle St	Myrtle St	26.7								
028	2801 Myrtle St	Myrtle St	80.0								
028	2802 Myrtle St	Myrtle St	26.7								
028	2809 Myrtle St	Myrtle St	26.7								
028	2810 Myrtle St	Myrtle St	8.0							@PL 2810, 2 stones total	
028	2814 Myrtle St	Myrtle St	53.3								
028	2821 Myrtle St	Myrtle St	80.0								
028	2825 Myrtle St	Myrtle St	80.0								
028	1010 North St	Aberg Ave	450.0								on Aberg Ave by Packers overpass bridge, east half of bridge (12-07) E side of NB Packers Ave Off-Ramp, S of Aberg Ave. Bus paid (approx. 10'x10') and walkway (approx. 15'x5').
028	1010 North St	NB Packers Ave Off-Ramp					175.0				
028	407 North St	North St		26.7						7'@dw	
028	557 North St	North St	26.7								
028	557 North St	Commercial Ave	80.0								
028	601 North St	North St	106.6								
028	601 North St	North St	53.3								

District 12 Sidewalk Repairs

Contract #8705

Ward	Address	Frontage	Remove & Replace 5" Sidewalk (SF)	Remove & Replace 7" Sidewalk (SF)	5" New Sidewalk (SF)	Remove Sidewalk & Drive (SF)	Bus Pads (SF)	Remove & Replace C&G (LF)	Adj. MH (EA)	Detectable Warning Field (SF)	Comments
028	601 North St	Commercial Ave	186.6								@dw
028	614 North St	North St	80.0								
028	621 North St	Iolanda St	53.3								
028	701 North St	North St	26.7								
028	902 North St	North St	26.7								
028	902 North St	North St	53.3								@dw
028	912 North St	North St	325.1								@dw
028	913 North St	North St	106.6								@dw
028	913 North St	North St	58.6								@dw
028	303 North Lawn Ave	North Lawn Ave	26.7								Car X
028	303 North Lawn Ave	North Lawn Ave	26.7	26.7						8	ramp, Car X
028	402 North Lawn Ave	North Lawn Ave	26.7								@dw
028	419 North Lawn Ave	North Lawn Ave	53.3								
028	501 North Lawn Ave	Hoard St	26.7								
028	502 North Lawn Ave	North Lawn Ave	80.0								@PL with 514, 4 stones total
028	506 North Lawn Ave	North Lawn Ave	26.7								@PL with 506, 4 stones total
028	514 North Lawn Ave	North Lawn Ave	80.0								@PL with 2809 Dahle, 2 stones total
028	717 North Lawn Ave	Dahle St	50.6								@dw
028	722 North Lawn Ave	North Lawn Ave	26.7								
028	722 North Lawn Ave	North Lawn Ave	26.7								
028	801 North Lawn Ave	North Lawn Ave	26.7								
028	501 Oak St	Hoard St	26.7								
028	517 Oak St	Oak St	26.7								
028	709 N Oak St	N Oak St	80.0								7" @dw
028	711 N Oak St	N Oak St	26.7								ramp
028	801 N Oak St	N Oak St	56.0							8	
028	801 N Oak St	N Oak St	26.7								
028	801 N Oak St	N Oak St	26.7	40.0							Washington Manor Park- remove only pad
028	801 N Oak St	N Oak St	26.7								@dw
028	414 Pawling St	Pawling St	26.7							8	ramp
028	501 Pawling St	Hoard St	63.0								private tree
028	2248 Roth St	Roth St	56.0							8	ramp
028	422 Stang St	Hoard St	70.0								
028	2602 E Washington Ave	E Washington Ave	26.7								
028	2602 E Washington Ave	E Washington Ave	32.0								Papa Johns bldg
028	2602 E Washington Ave	North St	26.7								7" @dw
028	2652 E Washington Ave	E Washington Ave	26.7								7" @dw
028	2702 E Washington Ave	E Washington Ave	26.7								7" @dw
028	2722 E Washington Ave	Pawling St	26.7								
028	2722 E Washington Ave	E Washington Ave	26.7								7" @dw
028	2734 E Washington Ave	Pawling St	26.7								
028	2734 E Washington Ave	Pawling St	26.7								7" @dw
028	2734 E Washington Ave	Pawling St	26.7								7" @dw
028	2734 E Washington Ave	E Washington Ave	26.7								
028	2734 E Washington Ave	E Washington Ave	26.7								
028	2810 E Washington Ave	E Johnson St	26.7								
028	2810 E Washington Ave	E Johnson St	53.3							8	ramp
028	2810 E Washington Ave	E Johnson St	26.7	48.0							
028	2810 E Washington Ave	E Johnson St	26.7								
028	2910 E Washington Ave	E Washington Ave	26.7								7" @dw, Moka Coffee
028	2958 E Washington Ave	E Washington Ave	53.3								7" @dw, Sherwin Williams
028	2958 E Washington Ave	E Washington Ave	32.0								
028	2958 E Washington Ave	N Oak St	26.7								7" @dw

District 12 Sidewalk Repairs  
Contract #8705

Ward	Address	Frontage	Remove & Replace 5" Sidewalk (SF)	Remove & Replace 7" Sidewalk (SF)	5" New Sidewalk (SF)	Remove Sidewalk & Drive (SF)	Bus Pads (SF)	Remove & Replace C&G (LF)	Adj. MH (EA)	Detectable Warning Field (SF)	Comments
028	3002 E Washington Ave	E Washington Ave	26.7								Taco Bell
028	3002 E Washington Ave	Oak St		53.3							7" @dw, Taco Bell
028	3052 E Washington Ave	E Washington Ave	120.0								city lot @ bike overpass bridge, mainline + terrace, east of Taco Bell
029	2033 Carey Ct	N Third St	90.6								
029	2125 Commercial Ave	Commercial Ave		30.0							MATC, fourth section east of Pennsylvania, 7" at commercial driveway
029	2125 Commercial Ave	Pennsylvania Ave	25.0								MATC, section by building entrance
029	2125 Commercial Ave	Pennsylvania Ave	30.0								MATC
029	2125 Commercial Ave	Commercial Ave	30.0								MATC, section closest to Packers Ave int, catch basin behind walk
029	2125 Commercial Ave	Commercial Ave	30.0								MATC, fifth section east of Pennsylvania, asphalt at back
029	2125 Commercial Ave	Commercial Ave	25.0								MATC, first section east of Pennsylvania
029	2125 Commercial Ave	Commercial Ave	25.0								MATC, sixth section east of Pennsylvania, asphalt at back
029	2125 Commercial Ave	Commercial Ave	25.0								MATC, third section east of Pennsylvania
029	2125 Commercial Ave	Commercial Ave	30.0	37.3							MATC, second section east of Pennsylvania
029	2301 Commercial Ave	Commercial Ave		26.7							7" at commercial driveway entrance to gas station
029	2315 Commercial Ave	Commercial Ave									at PL 2003, 2sq total
029	2001 E Dayton St	E Dayton St	53.3								at driveway, at PL 2005, 2sq total
029	2005 E Dayton St	E Dayton St	10.7								at driveway
029	2014 E Dayton St	E Dayton St	26.7								at driveway, sidewalk was damaged while property owner was having driveway replaced, 100% assess?
029	2038 E Dayton St	E Dayton St	64.0								at driveway
029	2111 E Dayton St	E Dayton St	26.7								
029	2118 E Dayton St	E Dayton St	64.0								
029	2122 E Dayton St	E Dayton St	34.6								
029	2330 E Dayton St	E Dayton St	32.0								at driveway, 2328-2330 frontage
029	2338 E Dayton St	E Dayton St	95.9								1sq of section at driveway
029	2509 E Dayton St	E Dayton St	32.0								
029	2514 E Dayton St	E Dayton St	64.0								at PL 2522, 3sq total
029	2521 E Dayton St	E Dayton St	48.0								at PL 2525, 2sq total
029	2522 E Dayton St	E Dayton St	32.0								at driveway, at PL 2514, 3sq total
029	2525 E Dayton St	E Dayton St	16.0								at PL 2521, 2sq total
029	2543 E Dayton St	E Dayton St	32.0								at driveway
029	514 N Eighth St	N Eighth St	32.0								top of ramp across Fifth, NO DWF needed
029	101 N Fifth St	N Fifth St		30.0							at shared driveway with 2302 E Washington Ave
029	11 N Fifth St	N Fifth St	85.3								
029	202 N Fifth St	N Fifth St	64.0								
029	205 N Fifth St	N Fifth St	53.3								
029	218 N Fifth St	N Fifth St	64.0								at driveway
029	226 N Fifth St	N Fifth St		49.0							bottom half of ramp across Fifth section next to driveway
029	301 N Fifth St	N Fifth St	32.0							8	
029	310 N Fifth St	N Fifth St	85.3								at driveway
029	315 N Fifth St	N Fifth St	58.6								section next to driveway
029	315 N Fifth St	N Fifth St	32.0								7" at commercial driveway, entrance closest to E Johnson St
029	202 N First St	N First St		25.0							at driveway
029	124 N Fourth St	N Fourth St	26.7								
029	206 N Fourth St	N Fourth St	58.6								
029	216 N Fourth St	N Fourth St	85.3								216-218 frontage
029	2301 Hoard St	N Fifth St			33.0						waterway on Fifth St frontage
029	2302 Hoard St	N Fifth St	330.0								public sidewalk on southerly side of building, starting at keystone and going up towards building entrance and private pad/steps at back of walk
029	2314 Hoard St	Hoard St	117.3								partial section at driveway
029	2414 Hoard St	Hoard St	32.0								at driveway
029	2426 Hoard St	Hoard St	21.3								at PL 2430, 4sq total

District 12 Sidewalk Repairs  
Contract #8705

Ward	Address	Frontage	Remove & Replace 5" Sidewalk (\$F)	Remove & Replace 7" Sidewalk (\$F)	5" New Sidewalk (\$F)	Remove Sidewalk & Drive (\$F)	Bus Pads (\$F)	Remove & Replace C&G (LF)	Adj. MH (EA)	Detectable Warning Field (SF)	Comments
029	2430 Hoard St	Hoard St	95.9								at driveway, at PL 2426, 4sq total
029	2437 Hoard St	Hoard St	32.0								2439 Hoard St frontage
029	2516 Hoard St	Hoard St	32.0								at PL 2554, 1sq total
029	2550 Hoard St	Hoard St	16.0								at PL 2550, 1sq total
029	2554 Hoard St	Hoard St	16.0								warehouse building, at driveway, section across from N Second St int
029	1902 E Johnson St	E Johnson St	29.3								warehouse building, section across from N Second St int, manhole in section
029	1902 E Johnson St	E Johnson St	26.7								at PL 217 N Third St, 1sq total
029	2105 E Johnson St	N Third St	26.7								at driveway
029	2146 E Johnson St	E Johnson St	143.9								at driveway
029	2218 E Johnson St	E Johnson St	32.0								at driveway
029	2318 E Johnson St	E Johnson St	58.6								at driveway
029	2326 E Johnson St	E Johnson St	32.0								at driveway
029	2418 E Johnson St	E Johnson St	64.0								Emerson School, section on N Seventh St near E Johnson St
029	2421 E Johnson St	N Seventh St	149.2								Emerson School, playground frontage on dead end of E Dayton St, asphalt at back
029	2421 E Johnson St	E Dayton St	26.7								at driveway
029	2458 E Johnson St	N Seventh St	32.0								at driveway, at PL 2513, 1sq total
029	2506 E Johnson St	E Johnson St	26.7								at PL 2507, 1sq total
029	2507 E Johnson St	E Johnson St	10.7								at driveway
029	2513 E Johnson St	E Johnson St	21.3								ramp across Johnson section includes keystone
029	2530 E Johnson St	E Johnson St	53.3							8	ramp across North
029	2562 E Johnson St	E Johnson St	85.3							8	7" at commercial driveway section closest to E Johnson St int
029	2562 E Johnson St	North St	54.0								at driveway, at PL 114 N Third St, 1sq total
029	2565 E Johnson St	North St	36.0								
029	2565 E Johnson St	North St	39.0								
029	2565 E Johnson St	North St	32.0								
029	2565 E Johnson St	North St	78.0								
029	2050 E Mifflin St	N Third St	13.3								
029	2109 E Mifflin St	E Mifflin St	32.0								
029	2110 E Mifflin St	E Mifflin St	32.0								
029	2313 E Mifflin St	E Mifflin St	90.6								
029	2326 E Mifflin St	E Mifflin St	64.0								
029	2402 E Mifflin St	E Mifflin St	64.0								bottom half of ramp across Mifflin
029	2402 E Mifflin St	E Mifflin St	49.0								
029	2410 E Mifflin St	E Mifflin St	26.7								
029	2430 E Mifflin St	E Mifflin St	32.0								
029	2502 E Mifflin St	N Seventh St	32.0								at driveway
029	2502 E Mifflin St	E Mifflin St	90.6								
029	2506 E Mifflin St	E Mifflin St	58.6								
029	26 North St	North St	37.3								
029	318 North St	North St	58.6								
029	326 North St	Upham St	117.3								
029	406 North St	North St	58.6								
029	422 North St	Hoard St	64.0								
029	510 North St	North St	32.0								at driveway
029	2030 Pennsylvania Ave	Pennsylvania Ave	25.0								Hooper Corp building, 7" at commercial driveway
029	2116 Pennsylvania Ave	Pennsylvania Ave	30.0								7" at commercial driveway
029	2199 Pennsylvania Ave	Upham St	75.0								Kelliher Field frontage at southwesterly dead end of Upham St at N Fifth St int, section near bike path entrance
029	2199 Pennsylvania Ave	Upham St	72.0								Kelliher Field frontage at southwesterly dead end of Upham St at N Fifth St int



District 12 Sidewalk Repairs  
Contract #8705

Ward	Address	Frontage	Remove & Replace 5" Sidewalk (SF)	Remove & Replace 7" Sidewalk (SF)	5" New Sidewalk (SF)	Remove Sidewalk & Drive (SF)	Bus Pads (SF)	Remove & Replace C&G (LF)	Adj. MH (EA)	Detectable Warning Field (SF)	Comments
029	2334 Pennsylvania Ave	Pennsylvania Ave	32.0								Bernsten Foundry, private storm pipe under walk drains to curb, section near fire hydrant
029	2422 Pennsylvania Ave	Pennsylvania Ave	26.7								2414-2422 building
029	2510 Pennsylvania Ave	Commercial Ave	32.0								
029	2601 Scofield St	Scofield St	80.0								
029	2637 Scofield St	Scofield St	32.0								at driveway
029	102 N Second St	E Mifflin St	32.0								
029	102 N Second St	N Second St	26.7								
029	103 N Second St	N Second St	37.3								at PL 105, 3sq total
029	105 N Second St	N Second St	48.0								at driveway, at PL 103, 3sq total
029	114 N Second St	N Second St	90.6								
029	13 N Second St	N Second St	32.0	42.0						8	at driveway, at PL 2002 E Washington Ave, 2sq total bottom half of ramp across Second
029	203 N Second St	N Second St	32.0								
029	21 N Second St	N Second St	32.0								
029	29 N Second St	N Second St	58.6								
029	109 N Seventh St	N Seventh St	58.6								
029	11 N Seventh St	N Seventh St	58.6								
029	30 N Seventh St	E Mifflin St	32.0								at driveway
029	414 N Seventh St	N Seventh St	32.0								
029	421 N Seventh St	N Seventh St	32.0								
029	503 N Seventh St	N Seventh St	37.3								
029	202 N Sixth St	E Dayton St	32.0								at driveway
029	221 N Sixth St	E Johnson St	32.0								at driveway
029	222 N Sixth St	N Sixth St	48.0							8	ramp across Sixth
029	302 N Sixth St	E Johnson St	26.7								
029	424 N Sixth St	N Sixth St	32.0								
029	601 N Sixth St	Commercial Ave	32.0								Demetral Field dog park frontage on Commercial Ave near Packers Ave
029	601 N Sixth St	N Sixth St	32.0								Demetral Field Park, 7" at commercial driveway entrance to park, northwesterly from 513 N Sixth St
029	11 N Third St	N Third St	58.6								**PO may want to have 1sq of private walk replaced but would need to sign off for work, recheck with PO**
029	114 N Third St	N Third St	16.0								
029	122 N Third St	N Third St	58.6								at driveway, at PL 2050 E Mifflin St, 1sq total
029	20 N Third St	N Third St	32.0								
029	201 N Third St	E Dayton St	26.7								
029	202 N Third St	E Dayton St	26.7								at driveway
029	202 N Third St	N Third St	60.0							8	ramp across Third
029	217 N Third St	N Third St	5.3								at driveway, at PL 2105 E Johnson St, 1sq total
029	30 N Third St	N Third St	34.6								at driveway
029	301 N Third St	E Johnson St	58.6								
029	301 N Third St	E Johnson St	56.0							8	ramp/keystone piece section closer to Pennsylvania Ave int
029	312 N Third St	N Third St	26.7								7" at commercial driveway
029	312 N Third St	N Third St	32.0								bike path frontage between Kwik Trip and 301 N Third St, may need asphalt repair at path
029	401 N Third St	N Third St	32.0								Kwik Trip frontage on Pennsylvania Ave
029	401 N Third St	Pennsylvania Ave	128.0								
029	2302 Upham St	Upham St	85.3								
029	2342 Upham St	N Sixth St	26.7								
029	2402 Upham St	N Sixth St	32.0								
029	2402 Upham St	N Sixth St	32.0								
029	2417 Upham St	Upham St	111.9								at driveway
029	2421 Upham St	Upham St	85.3								
029	2441 Upham St	Upham St	34.6								

District 12 Sidewalk Repairs  
Contract #8705

Ward	Address	Frontage	Remove & Replace 5" Sidewalk (SF)	Remove & Replace 7" Sidewalk (SF)	5" New Sidewalk (SF)	Remove Sidewalk & Drive (SF)	Bus Pads (SF)	Remove & Replace C&G (LF)	Adj. MH (EA)	Detectable Warning Field (SF)	Comments
029	2447 Upham St	Upham St	111.9								
029	2456 Upham St	N Seventh St	58.6								
029	2501 Upham St	Upham St		36.0						8	bottom half of ramp across Upham
029	2502 Upham St	Upham St	32.0								
029	2502 Upham St	N Seventh St	32.0								
029	2518 Upham St	Upham St	26.7								at driveway
029	2538 Upham St	Upham St	58.6								
029	2550 Upham St	Upham St	26.7								
029	2553 Upham St	Upham St	80.0								
029	2562 Upham St	Upham St	32.0								
029	1830 E Washington Ave	E Washington Ave	25.0								RR corridor frontage on northeasterly side of Burr Jones Field Park at driveway
029	1920 E Washington Ave	E Washington Ave	32.0								condo complex, 7" at commercial driveway on N Second St
029	1954 E Washington Ave	N Second St	64.0								at Pl. 13 N Second St, 2sq total
029	2002 E Washington Ave	N Second St	32.0								existing private step/walk is lower than sidewalk
029	2014 E Washington Ave	E Washington Ave	26.7								
029	2018 E Washington Ave	E Washington Ave	170.6								
029	2022 E Washington Ave	E Washington Ave	32.0								
029	2040 E Washington Ave	E Washington Ave	26.7								
029	2040 E Washington Ave	E Washington Ave	26.7								
029	2102 E Washington Ave	N Third St	26.7								
029	2106 E Washington Ave	E Washington Ave	29.3								at driveway on Third, 2100 E Wash building
029	2110 E Washington Ave	E Washington Ave	117.3								at driveway, 2106-2108 building
029	2118 E Washington Ave	E Washington Ave	80.0								2116-2120 building, at Pl. 2122-2124, 5sq total
029	2122 E Washington Ave	E Washington Ave	69.3								2122-2124 building, at Pl. 2116-2120, 5sq total
029	2222 E Washington Ave	E Johnson St	60.0								Madison East HS, section on E Johnson St near N Fifth St
029	2222 E Washington Ave	N Fourth St	197.2								Madison East HS, on N Fourth St closer to E Washington Ave
029	2222 E Washington Ave	E Johnson St	90.0								Madison East HS, section on E Johnson St across from 2226
029	2222 E Washington Ave	E Johnson St									Madison East HS, terrace section with light base inside on E Washington Ave
029	2222 E Washington Ave	E Washington Ave	36.0								Ave
029	2222 E Washington Ave	N Fifth St	32.0								Madison East HS, section on N Fifth St near E Washington Ave
029	2222 E Washington Ave	N Fifth St	32.0								Madison East HS, section on N Fifth St near E Washington Ave
029	2314 E Washington Ave	E Washington Ave	117.3								
029	2350 E Washington Ave	N Sixth St	36.0								
029	2420 E Washington Ave	E Washington Ave	32.0								7" at shared commercial driveway, 2420-2428 building
030	1719 Commercial Ave	Superior St	90.6							8	
030	1719 Commercial Ave	Superior St	24.0								ramp across Superior
030	1719 Commercial Ave	Commercial Ave				24.0		11.0			remove only ramp across Commercial, replace full head curb, restore terrace area with topsoil, seeding and matting
030	1719 Commercial Ave	Commercial Ave	29.3								keystone
030	1712 Erie Ct	Erie Ct	80.0								section near Pl. 1710
030	1712 Erie Ct	Erie Ct	26.7								at driveway
030	1714 Erie Ct	Erie Ct	32.0								brick pavers at back of walk
030	1602 Fordem Ave	Fordem Ave	50.0								Yahara Landing Apts, 1614 frontage, sidewalk was cut thru and patched by utility work
030	1802 Fordem Ave	Fordem Ave	25.0								Briarwood apt complex, 1818 frontage, section at southern end of building
030	1802 Fordem Ave	Fordem Ave									Briarwood apts complex, 7" at commercial driveway to 1802-1810 bid and 1818-1826 bld
030	2120 Fordem Ave	Fordem Ave	30.0			55.0					
030	2120 Fordem Ave	Fordem Ave	30.0								section south of driveway closer to 2110, manhole in section
030	2211 Fordem Ave	Fordem Ave	26.7								"Webcrafters" building, 2211 frontage, section across from 2132
030	2211 Fordem Ave	Fordem Ave	85.3								"Webcrafters" building, section across from 2132
030	2211 Fordem Ave	Fordem Ave	27.5								"Webcrafters" building, section at south end of property near electrical transformers

District 12 Sidewalk Repairs  
Contract #8705

Ward	Address	Frontage	Remove & Replace 5" Sidewalk (SF)	Remove & Replace 7" Sidewalk (SF)	5" New Sidewalk (SF)	Remove Sidewalk & Drive (SF)	Bus Pads (SF)	Remove & Replace C&G (LF)	Adj. MH (EA)	Detectable Warning Field (SF)	Comments
030	2211 Fordem Ave	Fordem Ave	55.0								"Webcrafters" building, section near main entrance behind utility pole
030	1700 Northfield Pl	Fordem Ave	29.3								two gas valves in section
030	1501 Sherman Ave	Sherman Ave		30.0							Tenney Park parking lot frontage, 7" section at commercial driveway
030	1501 Sherman Ave	Sherman Ave	42.0								Tenney Park parking lot frontage, section abuts bridge at lock
030	1501 Sherman Ave	Sherman Ave	105.0								Tenney Park parking lot frontage
030	1610 Sherman Ave	Sherman Ave	36.0								Filene Park frontage north of Tenney Lock, section abuts bridge at lock
030	1610 Sherman Ave	Sherman Ave	85.3								Filene Park frontage north of Tenney Lock, section between driveway and ramp
030	1610 Sherman Ave	Sherman Ave	34.6								Filene Park frontage north of Tenney Lock, section closer to 1630 Sherman Ave
030	1617 Sherman Ave	Sherman Ave	26.7	32.0							7" at commercial driveway, northern driveway of property
030	1630 Sherman Ave	Sherman Ave	32.0								utility handhole in section, handhole may not need adjustment?
030	1640 Sherman Ave	Sherman Ave	34.6								at driveway
030	1646 Sherman Ave	Sherman Ave	26.7								at driveway, brick paver driveway may need to be reset
030	1650 Sherman Ave	Sherman Ave	27.5								at driveway
030	1650 Sherman Ave	Sherman Ave	32.0								brick pavers at back of walk
030	2221 Sherman Ave	Fordem Ave	25.0								McKenzie Place Apts, section closer to Northfield Pl int
030	255 N Sherman Ave	N Sherman Ave	58.6								
030	301 N Sherman Ave	Erie Ct	53.3								
030	321 N Sherman Ave	N Sherman Ave	26.7								private tree, property owner claims tree to be removed prior to replacement
030	333 N Sherman Ave	N Sherman Ave	26.7								525 building frontage
030	421 N Sherman Ave	N Sherman Ave	90.6								
030	527 N Sherman Ave	N Sherman Ave	63.3								
030	99 Sherman Ter	Sherman Ave					140.0				(12-01) E side of Sherman Ave, N of Sherman Ter. Bus and shelter pad (approx. 20'x7').
030	99 Sherman Ter	Sherman Ter	24.8								condo complex, section at building #25 frontage, office building
030	99 Sherman Ter	Sherman Ave	32.0								condo complex, section at building #32 frontage
030	99 Sherman Ter	Sherman Ter	52.0								condo complex, section at building #24 frontage
030	99 Sherman Ter	Sherman Ter	20.0								condo complex, section at building #23 frontage
030	99 Sherman Ter	Sherman Ave		32.0							condo complex, 7" at commercial driveway entrance south of building #32
030	2317 Superior St	Superior St	32.0								at driveway
030	2322 Superior St	Superior St	56.0								section near Pl 2329
030	2325 Superior St	Superior St	26.7								
030	2352 Superior St	Superior St	58.6								
030	2416 Superior St	Superior St	26.7								7" at commercial driveway, entrance to Dane County Jobs Center
031	1801 Aberg Ave	Aberg Ave		26.7							section includes keystone
031	1902 Aberg Ave	Aberg Ave	80.0								
031	1902 Aberg Ave	Huxley St	26.7								ramp on Huxley
031	1902 Aberg Ave	Huxley St	49.0						8		ramp on Aberg
031	1902 Aberg Ave	Aberg Ave	49.0						8		
031	1902 Aberg Ave	Aberg Ave	53.3								
031	2003 Aberg Ave	Aberg Ave					70.0				(12-05) S side of Aberg Ave, E of SB Packers Ave On-Ramp. Bus pad only (approx. 10'x7').
031	2003 Aberg Ave	Packers Ave					50.0				(12-06) W side of SB Packers Ave On-Ramp, S of Aberg Ave. Bus pad only (approx. 10'x5').
031	2003 Aberg Ave	Aberg Ave	72.3								south side of Aberg Ave, by western side of Packers Ave bridge
031	2003 Aberg Ave	Aberg Ave	198.0								south side of Aberg Ave, by western side of Packers Ave bridge
031	2020 Aberg Ave	Aberg Ave	26.7								Chets Car Care

District 12 Sidewalk Repairs  
Contract #8705

Ward	Address	Frontage	Remove & Replace 5" Sidewalk (SF)	Remove & Replace 7" Sidewalk (SF)	5" New Sidewalk (SF)	Remove Sidewalk & Drive (SF)	Bus Pads (SF)	Remove & Replace C&G (LF)	Adj. MH (EA)	Detectable Warning Field (SF)	Comments
031	1734 Boyd Ave	Boyd Ave	24.0								at driveway, at PL 1742, 1sq total
031	1737 Boyd Ave	Crowley Ave	26.7								at PL 1734, 1sq total
031	1742 Boyd Ave	Boyd Ave	8.0							8	ramp
031	1750 Boyd Ave	Boyd Ave		70.0							
031	1750 Boyd Ave	Boyd Ave	26.7							8	ramp on Boyd
031	1801 Boyd Ave	Boyd Ave		64.0						8	ramp on Ruskin
031	1801 Boyd Ave	Ruskin St		56.0							at driveway
031	1826 Boyd Ave	Boyd Ave	106.6								at driveway
031	1901 Boyd Ave	Boyd Ave	26.7								section across from MATC building, manhole in section
031	1918 Boyd Ave	Boyd Ave	26.7			77.0					old Oscar Mayer property, section south of Myrtle St int
031	2002 Commercial Ave	Commercial Ave	26.7								7" at commercial driveway, entrance west of Pennsylvania Ave int
031	2002 Commercial Ave	Oscar Ave	26.7	53.3							ramp and curb on Crowley
031	1302 Commercial Ave	Commercial Ave		56.0				16.0		8	remove only ramp on Boyd, replace full head curb, restore terrace with topsoil, seeding and matting
031	1329 Crowley Ave	Crowley Ave	53.3					10.0			@PL with 1721, 1 stone-(8.3')
031	1334 Crowley Ave	Boyd Ave									@PL with 1717, 1 stone-(8.3')
031	1701 Heath Ave	Heath Ave	26.7								@dw
031	1717 Heath Ave	Heath Ave	2.7								
031	1721 Heath Ave	Heath Ave	43.7								
031	1742 Heath Ave	Heath Ave	26.7								
031	1902 Heath Ave	Heath Ave	26.7								
031	1909 Heath Ave	Heath Ave	26.7								
031	1920 Heath Ave	Heath Ave	26.7								
031	1965 Heath Ave	Loftsgordon Ave	80.0								
031	1966 Heath Ave	Heath Ave	29.3								
031	1126 Huxley St	Huxley St		58.6							7" at commercial driveway, across from Metro Transit Station
031	1201 Huxley St	Huxley St	53.3							8	north of Metro Transit Station driveway entrance, private tree
031	1302 Huxley St	Huxley St		72.0							ramp
031	1302 Huxley St	Huxley St									at PL 1310, 4sq total
031	1305 Huxley St	Huxley St	58.6								
031	1310 Huxley St	Huxley St	111.9								
031	1310 Huxley St	Huxley St	26.7								at PL 1302, 4sq total
031	1310 Huxley St	Huxley St	53.3								at driveway
031	1318 Huxley St	Huxley St	26.7								at driveway
031	1334 Huxley St	Huxley St	53.3								
031	1334 Huxley St	Boyd Ave	26.7								1401-1403 Huxley on Boyd Ave frontage
031	1401 Huxley St	Boyd Ave	32.0								@dw
031	1818 Huxley St	Huxley St	53.3								
031	1929 Huxley St	Huxley St	26.7								
031	2005 Huxley St	Huxley St	32.0								at driveway
031	2105 Huxley St	Huxley St	26.7								
031	2105 Huxley St	Huxley St	53.3							8	ramp on Ruskin
031	1801 Kropf Ave	Ruskin St		70.0							ramp and curb on Kropf
031	1801 Kropf Ave	Ruskin St	32.0					12.0		8	at driveway
031	1802 Kropf Ave	Kropf Ave		63.0							
031	1826 Kropf Ave	Kropf Ave	26.7								
031	1833 Kropf Ave	Kropf Ave	26.7								
031	1841 Kropf Ave	Kropf Ave	32.0								
031	1842 Kropf Ave	Kropf Ave	26.7							8	at driveway
031	1850 Kropf Ave	Kropf Ave	65.0								1846 Kropf Ave frontage, ramp
031	1850 Kropf Ave	Huxley St	26.7								1846 Kropf Ave frontage
031	1850 Kropf Ave	Huxley St	26.7								1846 Kropf Ave frontage
031	1902 Kropf Ave	Kropf Ave	26.7								at shared driveway, at PL 1906, 1sq total
031	1902 Kropf Ave	Kropf Ave	26.7								

District 12 Sidewalk Repairs  
Contract #8705

Ward	Address	Frontage	Remove & Replace 5" Sidewalk (SF)	Remove & Replace 7" Sidewalk (SF)	5" New Sidewalk (SF)	Remove Sidewalk & Drive (SF)	Bus Pads (SF)	Remove & Replace C&G (LF)	Adj. MH (FA)	Detectable Warning Field (SF)	Comments
031	1902 Kropf Ave	Kropf Ave		48.0						8	ramp
031	1906 Kropf Ave	Kropf Ave	5.3								at shared driveway, at PL 1902, 1sq total
031	1918 Kropf Ave	Kropf Ave	26.7								at driveway
031	1922 Kropf Ave	Kropf Ave	26.7								at driveway
031	1934 Kropf Ave	Loftsgordon Ave				70.0		8.0			remove only ramp on Loftsgordon, replace full head curb, restore terrace with topsoil, seed, and matting
031	1934 Kropf Ave	Kropf Ave		70.0						8	ramp on Kropf
031	1305 Loftsgordon Ave	Loftsgordon Ave	26.7								utility handhole in section
031	1305 Loftsgordon Ave	Loftsgordon Ave	53.3								
031	1321 Loftsgordon Ave	Loftsgordon Ave	26.7								at PL 1401, 1sq total
031	1333 Loftsgordon Ave	Loftsgordon Ave	24.0								at driveway
031	1334 Loftsgordon Ave	Boyd Ave	26.7								
031	1334 Loftsgordon Ave	Boyd Ave	26.7								
031	1334 Loftsgordon Ave	Loftsgordon Ave		63.0						8	ramp
031	1401 Loftsgordon Ave	Loftsgordon Ave	5.3								at PL 1333, 1sq total
031	1410 Loftsgordon Ave	Loftsgordon Ave	80.0								
031	1417 Loftsgordon Ave	Loftsgordon Ave	26.7								at driveway
031	1513 Loftsgordon Ave	Loftsgordon Ave	138.6								
031	1521 Loftsgordon Ave	Loftsgordon Ave		80.0						8	ramp
031	1602 Loftsgordon Ave	Spohn Ave		84.0						8	ramp on Spohn
031	1609 Loftsgordon Ave	Loftsgordon Ave	85.3								
031	1614 Loftsgordon Ave	Northwestern Ave	53.3								
031	1614 Loftsgordon Ave	Loftsgordon Ave	26.7								
031	1614 Loftsgordon Ave	Northwestern Ave		42.0						8	ramp on Northwestern
031	1707 Loftsgordon Ave	Loftsgordon Ave	53.3								private tree
031	1717 Loftsgordon Ave	Loftsgordon Ave	26.7								
031	1717 Loftsgordon Ave	Loftsgordon Ave	26.7								
031	1801 Loftsgordon Ave	Loftsgordon Ave	32.0								@dw
031	1909 Loftsgordon Ave	Schlingen Ave	26.7								
031	1921 Loftsgordon Ave	Loftsgordon Ave	26.7								
031	1921 Loftsgordon Ave	Loftsgordon Ave	85.3								
031	1921 Loftsgordon Ave	Loftsgordon Ave	58.6								
031	1810 Northwestern Ave	Northwestern Ave	80.0								at driveway
031	1813 Northwestern Ave	Northwestern Ave	26.7								
031	1834 Northwestern Ave	Northwestern Ave	69.3								at PL 1842, 3sq total
031	1842 Northwestern Ave	Northwestern Ave	16.0								at PL 1834, 3sq total
031	1842 Northwestern Ave	Northwestern Ave	26.7								
031	1846 Northwestern Ave	Northwestern Ave	186.6								
031	1901 Northwestern Ave	Huxley St	26.7								
031	1902 Northwestern Ave	Huxley St	26.7								
031	1918 Northwestern Ave	Northwestern Ave	26.7								
031	1921 Northwestern Ave	Northwestern Ave	53.3								
031	1929 Northwestern Ave	Northwestern Ave	106.6								at driveway
031	1958 Northwestern Ave	Loftsgordon Ave	53.3								
031	1958 Northwestern Ave	Northwestern Ave		42.0						8	bottom of ramp on Northwestern
031	1958 Northwestern Ave	Loftsgordon Ave	133.3								
031	1301 O'Neill Ave	O'Neill Ave	26.7								at driveway
031	1313 O'Neill Ave	O'Neill Ave	53.3								at PL 1317, 4sq total
031	1317 O'Neill Ave	O'Neill Ave	18.7								at PL 1313, 4sq total
031	1326 O'Neill Ave	O'Neill Ave	106.6								
031	702 Oscar Ave	Oscar Ave	26.7								742 Oscar Ave building frontage, near main entrance
031	702 Oscar Ave	Oscar Ave	80.0								742 Oscar Ave building frontage, sidewalk section adjacent to ramp, storm catch basin casting in section

District 12 Sidewalk Repairs  
Contract #8705

Ward	Address	Frontage	Remove & Replace 5" Sidewalk (SF)	Remove & Replace 7" Sidewalk (SF)	5" New Sidewalk (SF)	Remove Sidewalk & Drive (SF)	Bus Pads (SF)	Remove & Replace C&G (LF)	Adj. MH (EA)	Detectable Warning Field (SF)	Comments
031	702 Oscar Ave	Oscar Ave		48.0						8	742 Oscar Ave building frontage, ramp and adjacent sidewalk section, manhole in section
031	1306 Packers Ave	Aberg Ave	26.7				100.0				storage units at dead end of Packers Service Rd cul de sac (12-04) N side of Aberg Ave, E of SB Packers Ave Off-Ramp. Bus pad only (approx. 10'x10').
031	1306 Packers Ave	Aberg Ave									7" at commercial driveway, entrance to Omara Moving Systems on Packers Service Rd
031	1422 Packers Ave	Packers Ave		32.0							7" @dw, @PL with 2006, 2 stones total
031	2002 Packers Ave	Packers Ave		32.0							@dw
031	2010 Packers Ave	Packers Ave	26.7								near 2112, @PL with 2130(open lot) 2 stones total
031	2106 Packers Ave	Packers Ave	5.3								near 2112, @PL with 2106, 2 stones total
031	2130 Packers Ave	Packers Ave	53.3								
031	1313 Ruskin St	Ruskin St	64.0								
031	1401 Ruskin St	Ruskin St	58.6							8	ramp on Ruskin
031	1701 Ruskin St	Ruskin St		72.0						8	ramp on Northwestern
031	1701 Ruskin St	Northwestern Ave		56.0							@dw
031	1717 Ruskin St	Schlimgen Ave	80.0								
031	1801 Ruskin St	Schlimgen Ave	26.7								
031	1810 Ruskin St	Ruskin St	26.7								
031	1909 Ruskin St	Ruskin St	21.3								at driveway, at PL 1801 Sheridan St, 1sq total
031	1714 Schlimgen Ave	Schlimgen Ave	16.0								@PL with 1718, 1 stone total
031	1718 Schlimgen Ave	Schlimgen Ave	16.0								@dw, @PL with 1714, 1 stone total
031	1721 Schlimgen Ave	Schlimgen Ave	26.7								@dw
031	1729 Schlimgen Ave	Schlimgen Ave	26.7								
031	1822 Schlimgen Ave	Schlimgen Ave	26.7								
031	1901 Schlimgen Ave	Huxley St	26.7								
031	1901 Schlimgen Ave	Huxley St	53.3		24.0						waterway
031	1901 Schlimgen Ave	Huxley St									at driveway
031	1901 Schlimgen Ave	Huxley St	26.7								
031	1901 Schlimgen Ave	Huxley St	26.7								
031	1901 Schlimgen Ave	Schlimgen Ave	26.7								
031	1901 Schlimgen Ave	Schlimgen Ave	26.7								
031	1917 Schlimgen Ave	Schlimgen Ave	53.3								@dw
031	1933 Schlimgen Ave	Schlimgen Ave	26.7								@dw, @PL with 1997, 1 stone, shared dw
031	1937 Schlimgen Ave	Schlimgen Ave	8.0								@dw, @PL with 1933, 1 stone, shared dw
031	1957 Schlimgen Ave	Loftsgordon Ave	80.0								1718 Loftsgordon Ave frontage
031	2105 Schlimgen Ave	Schlimgen Ave	26.7								@dw
031	2110 Schlimgen Ave	Schlimgen Ave	26.7								
031	2107 Schlimgen Ave	Schlimgen Ave	80.0								
031	1717 Sheridan St	Sheridan St	26.7								
031	1718 Sheridan St	Sheridan St	26.7								at driveway
031	1721 Sheridan St	Sheridan St	26.7								
031	1726 Sheridan St	Sheridan St	26.7								at driveway
031	1745 Sheridan St	Sheridan St	26.7								
031	1745 Sheridan St	Sheridan St	26.7								
031	1801 Sheridan St	Ruskin St	10.7								at PL 1909 Ruskin St, 1sq total
031	1802 Sheridan St	Ruskin St	26.7								
031	1802 Sheridan St	Sheridan St		64.0						8	ramp
031	1817 Sheridan St	Sheridan St	48.0								at driveway
031	1829 Sheridan St	Sheridan St	32.0								at driveway
031	1834 Sheridan St	Sheridan St	53.3								
031	1912 Sheridan St	Sheridan St	32.0								at driveway
031	1918 Sheridan St	Sheridan St		26.7							7" at commercial driveway
031	1937 Sheridan St	Sheridan St	26.7								
031	1938 Sheridan St	Sheridan St	26.7								

District 12 Sidewalk Repairs  
Contract #8705

Ward	Address	Frontage	Remove & Replace 5" Sidewalk (SF)	Remove & Replace 7" Sidewalk (SF)	5" New Sidewalk (SF)	Remove Sidewalk & Drive (SF)	Bus Pads (SF)	Remove & Replace C&G (LF)	Adj. MH (EA)	Detectable Warning Field (SF)	Comments
031	1957 Sheridan St	Sheridan St	16.0								at PL 1961, 1sq total
031	1961 Sheridan St	Sheridan St	16.0								at PL 1957, 1sq total
031	1964 Sheridan St	Sheridan St	24.0								at PL 1968, 1sq total
031	1968 Sheridan St	Sheridan St	8.0								at PL 1964, 1sq total
031	1001 N Sherman Ave	N Sherman Ave	26.7								7" @dw, New Way Forward business
031	1017 N Sherman Ave	N Sherman Ave	37.3							8	ramp @ Roth St
031	1025 N Sherman Ave	N Sherman Ave	36.0								7" at commercial driveway
031	1101 N Sherman Ave	Roth St	32.0								(12-02) E side of N Sherman Ave, N of Roth St. Bus pad only (approx. 10'x4').
031	1101 N Sherman Ave	N Sherman Ave				40.0					North Gate-Cash store
031	1113 N Sherman Ave	N Sherman Ave	26.7								7" @ dw, entrance to North Gate
031	1127 N Sherman Ave	N Sherman Ave	26.7								
031	1291 N Sherman Ave	Aberg Ave						3.0		8	1709 Aberg Ave frontage across from Crowley Ave int, ramp and curb
031	1291 N Sherman Ave	Aberg Ave	26.7								1709 Aberg Ave frontage
031	1291 N Sherman Ave	Aberg Ave	106.6								1709 Aberg Ave frontage across from Crowley Ave int, sidewalk to lower ramp for ADA
031	1295 N Sherman Ave	N Sherman Ave	26.7								Klinke Cleaners
031	1295 N Sherman Ave	Aberg Ave	80.0								Klinke Cleaners, WisDOT handhole in section
031	1295 N Sherman Ave	Aberg Ave	80.0							16	Klinke Cleaners, 7" at commercial driveway
031	1301 N Sherman Ave	N Sherman Ave	81.0								2 ramps together
031	1301 N Sherman Ave	N Sherman Ave	26.7								next to ramps
031	1301 N Sherman Ave	Aberg Ave	26.7								at driveway
031	1301 N Sherman Ave	Aberg Ave	26.7								@dw
031	1325 N Sherman Ave	N Sherman Ave	26.7								Sherman MS
031	1601 N Sherman Ave	Ruskin St	26.7								Sherman MS, top of ramp
031	1601 N Sherman Ave	Ruskin St	24.0								Malcolm Shabazz High School
031	1601 N Sherman Ave	N Sherman Ave	53.3								Sherman MS
031	1601 N Sherman Ave	Ruskin St	26.7								Malcolm Shabazz High School
031	1601 N Sherman Ave	N Sherman Ave	26.7								Sherman MS
031	1601 N Sherman Ave	N Sherman Ave	26.7								Malcolm Shabazz High School, private storm under s/w
031	1601 N Sherman Ave	Ruskin St	26.7					16.0		8	Sherman MS, ramp and curb by playground
031	1601 N Sherman Ave	Ruskin St	26.7								Sherman MS
031	1601 N Sherman Ave	Ruskin St	26.7								Sherman MS
031	1601 N Sherman Ave	Ruskin St	26.7								Sherman MS
031	1601 N Sherman Ave	Ruskin St	26.7								Sherman MS, 7" at driveway entrance
031	1613 N Sherman Ave	Schilling Ave	26.7								Water Utility well
031	1905 N Sherman Ave	N Sherman Ave	53.3								
031	2001 N Sherman Ave	N Sherman Ave	30.0							8	ramp
031	2013 N Sherman Ave	Winchester St	159.9								
031	2013 N Sherman Ave	Winchester St	26.7								at PL 1713 Winchester St, 2sq total
031	2013 N Sherman Ave	N Sherman Ave	26.7								7" @dw, sewer mh within
031	2101 N Sherman Ave	N Sherman Ave	32.0							8	ramp
031	2121 N Sherman Ave	N Sherman Ave	53.3								@dw
031	1801 Spohn Ave	Ruskin St	64.0							8	ramp on Ruskin
031	1801 Spohn Ave	Ruskin St	26.7								
031	1809 Spohn Ave	Ruskin St	85.3								at driveway on Ruskin south of 1801 Spohn Ave. Existing asphalt sidewalk.
031	1821 Spohn Ave	Spohn Ave	64.0								at driveway
031	1826 Spohn Ave	Spohn Ave	53.3								at driveway
031	1826 Spohn Ave	Spohn Ave	26.7								
031	1829 Spohn Ave	Spohn Ave	26.7								
031	1847 Spohn Ave	Huxley St	26.7								
031	1901 Spohn Ave	Spohn Ave	26.7								
031	1901 Spohn Ave	Huxley St	26.7								

District 12 Sidewalk Repairs  
Contract #8705

Ward	Address	Frontage	Remove & Replace 5" Sidewalk (SF)	Remove & Replace 7" Sidewalk (SF)	5" New Sidewalk (SF)	Remove Sidewalk & Drive (SF)	Bus Pads (SF)	Remove & Replace C&G (LF)	Adj. MH (EA)	Detectable Warning Field (SF)	Comments
031	1901 Spohn Ave	Spohn Ave	80.0								
031	1902 Spohn Ave	Huxley St		35.0						8	ramp on Huxley
031	1902 Spohn Ave	Spohn Ave		35.0						8	ramp on Spohn at driveway
031	1915 Spohn Ave	Spohn Ave		80.0							
031	1937 Spohn Ave	Spohn Ave		26.7							
031	1942 Spohn Ave	Spohn Ave		26.7							
031	1729 Vahlen St	Vahlen St		20.0							@dw
031	1733 Vahlen St	Vahlen St		20.0							@dw
031	1801 Vahlen St	Ruskin St		138.6							@dw
031	1809 Vahlen St	Vahlen St		20.0							@dw
031	1813 Vahlen St	Vahlen St		20.0							@dw
031	1817 Vahlen St	Vahlen St		20.0							@dw
031	1821 Vahlen St	Vahlen St		40.0							@dw
031	1833 Vahlen St	Huxley St		53.3							ramp
031	1833 Vahlen St	Vahlen St		36.0						8	private trees
031	1833 Vahlen St	Huxley St		80.0							at driveway
031	1901 Vahlen St	Huxley St		26.7							@dw
031	1933 Vahlen St	Vahlen St		26.7							@dw
031	1713 Winchester St	Winchester St		32.0							at PL 2013 N Sherman Ave, 2sq total
031	1737 Winchester St	Winchester St		53.3							at PL 1745, 6sq total
031	1745 Winchester St	Ruskin St		26.7							at driveway
031	1745 Winchester St	Winchester St		106.6							at PL 1737, 6sq total
031	1801 Winchester St	Ruskin St		80.0							portion of ramp
031	1802 Winchester St	Ruskin St		20.0							
031	1829 Winchester St	Winchester St		26.7							
031	1837 Winchester St	Winchester St		32.0							
031	1845 Winchester St	Winchester St		26.7							at driveway
032	1402 Arrowood Dr	Arrowood Dr		53.3							
032	1413 Arrowood Dr	Arrowood Dr		80.0							
032	1418 Arrowood Dr	Arrowood Dr		26.7							
032	2206 Calypso Rd	Calypso Rd		53.3							at driveway
032	2210 Calypso Rd	Calypso Rd		26.7							
032	2213 Calypso Rd	Calypso Rd		26.7							
032	2213 Calypso Rd	Calypso Rd		26.7							
032	2306 Calypso Rd	Calypso Rd		53.3							
032	1514 Carioca Ln	Carioca Ln		58.6							
032	1522 Carioca Ln	Fremont Ave		53.3							at driveway
032	2702 Dryden Dr	Dryden Dr		26.7							
032	2702 Dryden Dr	Dryden Dr		26.7							
032	2901 Dryden Dr	Dryden Dr		40.0						8	ramp, McDonalds frontage
032	2901 Dryden Dr	Northport Dr		26.7							McDonalds frontage
032	2901 Dryden Dr	Dryden Dr		26.7							7" at commercial driveway, McDonalds entrance
032	2901 Dryden Dr	Northport Dr		53.3							McDonalds frontage
032	2901 Dryden Dr	Northport Dr		26.7							McDonalds frontage
032	2901 Dryden Dr	Northport Dr		26.7							McDonalds frontage
032	2901 Dryden Dr	Northport Dr		26.7							7" at driveway, **lot is currently being developed, replace with sidewalk contract or developer replacement?*
032	2902 Dryden Dr	Dryden Dr		26.7							at driveway
032	1701 Elka Ln	Windom Way		26.7							at PL 1705, 4sq total
032	1701 Elka Ln	Elka Ln		26.7							
032	1701 Elka Ln	Elka Ln		26.7							
032	1701 Elka Ln	Windom Way		0.0							13.0 curb replacement thru ramp
032	1702 Elka Ln	Windom Way		0.0							10.0 curb replacement thru ramp
032	1702 Elka Ln	Windom Way		2.0							top corner of ramp



District 12 Sidewalk Repairs  
Contract #8705

Ward	Address	Frontage	Remove & Replace 5" Sidewalk (SF)	Remove & Replace 7" Sidewalk (SF)	5" New Sidewalk (SF)	Remove Sidewalk & Drive (SF)	Bus Pads (SF)	Remove & Replace C&G (LF)	Adj. MH (EA)	Detectable Warning Field (SF)	Comments
032	1705 Elka Ln	Elka Ln	80.0								at PL 1701, 4sq total
032	1713 Elka Ln	Elka Ln	80.0								
032	1714 Elka Ln	Elka Ln	26.7								at driveway
032	1721 Elka Ln	Elka Ln	26.7								at driveway
032	1721 Elka Ln	Elka Ln	26.7								at driveway
032	1725 Elka Ln	Elka Ln	53.3								at driveway
032	1830 Elka Ln	Elka Ln	26.7								at driveway
032	1902 Elka Ln	Elka Ln	80.0								at driveway
032	1902 Elka Ln	Elka Ln	32.0								at driveway
032	1905 Elka Ln	Elka Ln	26.7								at driveway
032	1910 Elka Ln	Elka Ln	53.3								at driveway
032	1910 Elka Ln	Elka Ln	53.3								at driveway
032	1925 Elka Ln	Elka Ln	26.7								at driveway
032	1933 Elka Ln	Elka Ln	26.7								at driveway
032	1933 Elka Ln	Elka Ln	111.9								at PL 1706 N Sherman, 4sq total ramp and curb replacement
032	1606 Farragut St	N Sherman Ave	80.0					12.0		8	
032	2401 Fremont Ave	Fremont Ave	32.0								
032	2410 Fremont Ave	Fremont Ave	26.7								
032	1702 Manley St	N Sherman Ave	26.7								
032	1710 Manley St	Manley St	53.3								
032	1718 Manley St	Manley St	21.3								at driveway, at PL 1722, 1sq total
032	1722 Manley St	Manley St	10.7								at PL 1718, 1sq total
032	1725 Manley St	Ruskin St	53.3								at driveway
032	1802 Manley St	Manley St	26.7								at driveway
032	1818 Manley St	Manley St	26.7								at driveway
032	1825 Manley St	Manley St	53.3								at driveway
032	1905 Manley St	Manley St	26.7								at driveway
032	1949 Manley St	Manley St	26.7								at driveway
032	1701 Melrose St	N Sherman Ave	26.7								at driveway
032	1702 Melrose St	N Sherman Ave	30.0							8	ramp
032	1709 Melrose St	Melrose St	26.7								at driveway
032	1714 Melrose St	Melrose St	53.3								at driveway
032	1722 Melrose St	Melrose St	26.7						1		section between driveways, manhole in section, swap out casting
032	1722 Melrose St	Melrose St	26.7						1		manhole in section, swap out casting
032	1733 Melrose St	Ruskin St	26.7								
032	1733 Melrose St	Melrose St	53.3								
032	1802 Melrose St	Ruskin St	26.7								at driveway
032	1802 Melrose St	Melrose St	26.7							8	lower sidewalk for ADA ramp and adjacent sidewalk
032	1802 Melrose St	Ruskin St	26.7								lower sidewalk for ADA ramp
032	1817 Melrose St	Melrose St	40.0								at driveway
032	1834 Melrose St	Huxley St	26.7								
032	1834 Melrose St	Huxley St	26.7								
032	1834 Melrose St	Huxley St	53.3								
032	1910 Melrose St	Melrose St	26.7								
032	1913 Melrose St	Melrose St	26.7								
032	1913 Melrose St	Melrose St	5.3								at driveway
032	1917 Melrose St	Melrose St	26.7								at driveway, at PL 1917, 1sq total
032	1921 Melrose St	Melrose St	80.0								at PL 1913, 1sq total
032	1945 Melrose St	Melrose St	32.0								
032	1946 Melrose St	Melrose St	26.7								
032	1954 Melrose St	Melrose St	26.7								
032	2002 Melrose St	Melrose St	26.7								at driveway
032	2005 Melrose St	Melrose St	80.0								

District 12 Sidewalk Repairs

Contract #8705

Ward	Address	Frontage	Remove & Replace 5" Sidewalk (SF)	Remove & Replace 7" Sidewalk (SF)	5" New Sidewalk (SF)	Remove Sidewalk Drive (SF)	Bus Pads (SF)	Remove & Replace C&G (LF)	Adj. MH (EA)	Detectable Warning Field (SF)	Comments
032	2006 Melrose St	Melrose St	26.7								
032	2009 Melrose St	Melrose St	58.6								
032	2301 Monterey Dr	Monterey Dr	26.7								
032	2305 Monterey Dr	Monterey Dr	26.7								
032	2305 Monterey Dr	Monterey Dr	26.7								
032	2405 Monterey Dr	Monterey Dr	53.3								
032	2405 Monterey Dr	Monterey Dr	26.7	26.7							7" at commercial driveway, manhole in section manhole in section
032	2505 Monterey Dr	Monterey Dr	26.7								
032	2222 Packers Ave	Melrose St	26.7								Villa Tap
032	2302 Packers Ave	Packers Ave	32.0								Villa Tap
032	2302 Packers Ave	Melrose St	26.7								Villa Tap, 7" at commercial driveway
032	2302 Packers Ave	Melrose St	80.0	53.3							Villa Tap
032	2302 Packers Ave	Melrose St	53.3								Villa Tap
032	2402 Packers Ave	Manley St	26.7								Sparkle Auto Body
032	2412 Packers Ave	Packers Ave	53.3	53.3							7" at commercial driveway
032	1705 Sachtyen St	Sachtyen St	53.3								
032	1709 Sachtyen St	Sachtyen St	80.0								
032	1714 Sachtyen St	Sachtyen St	26.7								
032	1717 Sachtyen St	Sachtyen St	26.7								
032	1721 Sachtyen St	Sachtyen St	26.7								
032	1722 Sachtyen St	Sachtyen St	32.0								at driveway
032	1725 Sachtyen St	Ruskin St	58.6								at driveway
032	1814 Sachtyen St	Sachtyen St	26.7								at driveway
032	1917 Sachtyen St	Sachtyen St	26.7								
032	1922 Sachtyen St	Sachtyen St	26.7								at driveway
032	1926 Sachtyen St	Sachtyen St	32.0								
032	1942 Sachtyen St	Sachtyen St	53.3								
032	1945 Sachtyen St	Sachtyen St	26.7								at driveway
032	1946 Sachtyen St	Sachtyen St	26.7								
032	1949 Sachtyen St	Sachtyen St	80.0								
032	2121 Sheridan Dr	Sheridan Dr	26.7								at driveway, cul de sac frontage
032	2121 Sheridan Dr	Sheridan Dr	26.7								at driveway
032	2302 Sheridan Dr	Sheridan Dr	26.7								
032	1010 N Sherman Ave	N Sherman Ave	26.7	26.7							BP gas station, 7" at commercial driveway
032	1010 N Sherman Ave	N Sherman Ave	80.0								BP gas station, 7" at commercial driveway
032	1010 N Sherman Ave	N Sherman Ave	26.7	26.7							BP gas station, gas valve in section
032	1026 N Sherman Ave	N Sherman Ave	26.7								7" at commercial driveway
032	1110 N Sherman Ave	N Sherman Ave	26.7								Sherman Glen Apts
032	1438 N Sherman Ave	N Sherman Ave	26.7								7" at commercial driveway
032	1438 N Sherman Ave	N Sherman Ave	26.7								7" at commercial driveway
032	1706 N Sherman Ave	N Sherman Ave	32.0								7" at commercial driveway
032	1806 N Sherman Ave	N Sherman Ave	80.0								at PL 1606 Farragut, 4sq total
032	1914 N Sherman Ave	N Sherman Ave	40.0							8	ramp
032	2006 N Sherman Ave	N Sherman Ave	26.7							8	@PL with 2002, 2 stones total
032	2018 N Sherman Ave	N Sherman Ave	40.0							8	ramp
032	2126 N Sherman Ave	N Sherman Ave	53.3								St Paul Lutheran Church
032	2126 N Sherman Ave	Fremont Ave	26.7								7" at commercial driveway, St Paul Lutheran Church frontage on Fremont Ave
032	2126 N Sherman Ave	N Sherman Ave	80.0								St Paul Lutheran Church
032	2205 N Sherman Ave	N Sherman Ave	106.6								7" at commercial driveway
032	2205 N Sherman Ave	N Sherman Ave	26.7								
032	2306 N Sherman Ave	N Sherman Ave	26.7								at driveway
032	2310 N Sherman Ave	N Sherman Ave	53.3								

District 12 Sidewalk Repairs

Contract #8705

Ward	Address	Frontage	Remove & Replace 5" Sidewalk (SF)	Remove & Replace 7" Sidewalk (SF)	5" New Sidewalk (SF)	Remove Sidewalk & Drive (SF)	Bus Pads (SF)	Remove & Replace C&G (LF)	Adj. MH (EA)	Detectable Warning Field (SF)	Comments
032	2413 N Sherman Ave	N Sherman Ave	26.7								at driveway
032	2418 N Sherman Ave	Trailsway		40.0						8	ramp on Trailsway, MG&E gas valve in ramp
032	2418 N Sherman Ave	N Sherman Ave		40.0						8	ramp on N Sherman
032	2501 N Sherman Ave	N Sherman Ave	26.7								at driveway
032	2930 N Sherman Ave	N Sherman Ave	84.0								Warner Park, near main entrance on N Sherman
032	2930 N Sherman Ave	Trailsway		48.0						8	Warner Park frontage, bike path ramp at NW corner of Trailsway and Monterey Dr
032	3101 N Sherman Ave	Northport Dr					30.0				(12-03) S side of Northport Dr, E of N Sherman Ave. Bus pad only (approx. 10'x3')
032	1601 Steensland Dr	N Sherman Ave	53.3								condo complex, section south of Maple Wood Ln-private, AT&T handhole in section
032	1601 Steensland Dr	N Sherman Ave	106.6								condo complex, section north of Maple Wood Ln-private
032	1501 Trailsway	Trailsway	26.7	32.0							condo complex, 7" at commercial driveway
032	1505 Trailsway	Trailsway	26.7								MG&E handhole in section
032	1509 Trailsway	Calypso Rd		26.7							7" at commercial driveway
032	1521 Trailsway	Trailsway	53.3								
032	1521 Trailsway	Trailsway	26.7								
032	1525 Trailsway	Trailsway	26.7								
032	1605 Trailsway	Trailsway	53.3								
032	1425 Troy Dr	Troy Dr	26.7								
032	1806 Vahlen St	Vahlen St	16.0								Warner Park Playfield Stadium, on Troy near Northport at driveway
032	1810 Vahlen St	Vahlen St	20.0								
032	1902 Vahlen St	Vahlen St	26.7								
032	1710 Windom Way	Windom Way	53.3								
032	1802 Windom Way	Windom Way	26.7								
032	1821 Windom Way	Windom Way	26.7								at driveway
032	1822 Windom Way	Windom Way	26.7								at PL 1825, 2sq total
032	1825 Windom Way	Windom Way	26.7								at PL 1821, 2sq total
032	1826 Windom Way	Windom Way	32.0								at PL 1821, 2sq total
032	1909 Windom Way	Windom Way	16.0								at PL 1913, 1sq total
032	1913 Windom Way	Windom Way	16.0								at PL 1909, 1sq total
032	1917 Windom Way	Windom Way	53.3								at PL 1909, 1sq total
032	1917 Windom Way	Windom Way	13.3								at PL 1917, 2sq total
032	1402 Wyldewood Dr	Sheridan Dr	53.3								at PL 1913, 2sq total
032	1413 Wyldewood Dr	Wyldewood Dr	16.0								
032	1417 Wyldewood Dr	Wyldewood Dr	13.3								at PL 1417, 1sq total
127	614 N Fair Oaks Ave	N Fair Oaks Ave	53.3								at PL 1413, 1sq total
127	802 N Fair Oaks Ave	N Fair Oaks Ave		53.3							7" at commercial driveway, at extension of Home Ave to the west of int
127	810 N Fair Oaks Ave	N Fair Oaks Ave	53.3								at driveway
127	822 N Fair Oaks Ave	N Fair Oaks Ave	29.3								
127	834 Gannon Ave	Lexington Ave	26.7								
127	825 Powers Ave	Powers Ave	26.7								at driveway
127	715 Rethke Ave	Rethke Ave		32.0							
127	3205 E Washington Ave	E Washington Ave		26.7							7" at commercial driveway
127	3205 E Washington Ave	Rethke Ave		26.7							7" at commercial driveway
127	3225 E Washington Ave	Rethke Ave	26.7								7" at commercial driveway
127	3225 E Washington Ave	E Washington Ave		53.3							
127	3225 E Washington Ave	Pinecrest Dr	26.7								7" at commercial driveway
127	3325 E Washington Ave	E Washington Ave	26.7								section between driveways at ROW easement for access to 3357-3359 E
127	3361 E Washington Ave	E Washington Ave		26.7							Wash properties
127	3361 E Washington Ave	E Washington Ave									7" at commercial driveway

District 12 Sidewalk Repairs  
Contract #8705

Ward	Address	Frontage	Remove & Replace 5" Sidewalk (SF)	Remove & Replace 7" Sidewalk (SF)	5" New Sidewalk (SF)	Remove Sidewalk & Drive (SF)	Bus Pads (SF)	Remove & Replace C&G (LF)	Adj. MH (EA)	Detectable Warning Field (SF)	Comments
128	3201 Anderson St	Straubel St		80.0							7" at path entrance at end of cul de sac
128	3201 Anderson St	Straubel St		26.7							7" at path entrance at end of cul de sac
128	1302 Carpenter St	Carpenter St	53.3								condo building, by 1308 frontage
128	1302 Carpenter St	Carpenter St			24.0						condo building, waterway at 1312 frontage
128	1401 Packers Ave	Aberg Ave	58.6								north side of Aberg Ave, east of Packers Ave, sidewalk behind ramp to lower ramp for ADA
128	1401 Packers Ave	Aberg Ave	20.0								north side of Aberg Ave, underneath Packers Ave bridge
128	1401 Packers Ave	Aberg Ave		28.0						8	north side of Aberg Ave, ramp by Packers Ave on-ramp from Aberg Ave
128	1401 Packers Ave	Aberg Ave	40.0								north side of Aberg Ave, underneath Packers Ave bridge
128	1401 Packers Ave	Aberg Ave	40.0								north side of Aberg Ave, underneath Packers Ave bridge
128	1402 Pankratz St	Pankratz St		27.5							7" at commercial driveway
128	1402 Pankratz St	Pankratz St		25.0							7" at commercial driveway
128	1502 Pankratz St	Pankratz St		25.0							7" at commercial driveway
128	1702 Pankratz St	Pankratz St	25.0								
128	1802 Pankratz St	Packers Ave	68.0								private tree
128	1802 Pankratz St	Pankratz St	52.5								closer to Schillingen Ave Int
128	1802 Pankratz St	Packers Ave	91.0								stormwater outlet frontage
128	2204 Pankratz St	International Ln	36.0								stormwater outlet frontage
128	2204 Pankratz St	Pankratz St	75.0								sidewalk to lower ramp
128	2301 Pankratz St	Anderson St	72.0					11.0		8	ramp and curb replacement
128	2301 Pankratz St	Anderson St		49.0							at driveway
128	2304 Pankratz St	International Ln	69.6								section near driveway
128	2304 Pankratz St	International Ln	69.6								parking lot frontage on north side of Shopko Dr across from Mobil gas station
128	3208 Quincy Ave	Quincy Ave	26.7								parking lot frontage on north side of Shopko Dr across from Mobil gas station
128	2560 Shopko Dr	Shopko Dr	26.7								parking lot frontage on north side of Shopko Dr across from Mobil gas station
128	2574 Shopko Dr	Shopko Dr	26.7								parking lot frontage on north side of Shopko Dr across from Mobil gas station
128	2574 Shopko Dr	Shopko Dr		49.0						8	station
128	2601 Shopko Dr	Shopko Dr		26.7							Mobil gas station, 7" at commercial driveway
128	2601 Shopko Dr	Aberg Ave		30.0						8	Mobil gas station, ramp at Aberg Ave Int
128	2601 Shopko Dr	Shopko Dr	26.7								Mobil gas station
128	2601 Shopko Dr	Shopko Dr	106.6								Mobil gas station
128	2601 Shopko Dr	Shopko Dr	26.7								Mobil gas station
128	3100 E Washington Ave	Melvin Ct			15.0						waterway? Is sidewalk lower than curb? Will waterway work?
128	3100 E Washington Ave	E Washington Ave		70.0						8	ramp at corner of E Wash and Hwy 30/Aberg Ave off ramp
128	3100 E Washington Ave	E Washington Ave	26.7								
128	3100 E Washington Ave	E Washington Ave	26.7								National Guard property, water valve box in section
128	1402 Wright St	Carpenter St	26.7								National Guard property
128	1402 Wright St	Carpenter St	53.3								core hole in section
130	2000 Fordem Ave	Fordem Ave	50.0								parking lot frontage south of 1903 Sherman Ave, section closer to Sherman Ter
130	1901 Sherman Ave	Sherman Ave	150.0								
130	1901 Sherman Ave	Sherman Ave	100.0								parking lot frontage south of 1903 Sherman Ave, section near PL 1903
130	1901 Sherman Ave	Sherman Ave			18.0						parking lot frontage south of 1903 Sherman Ave, waterway behind inlets at PL 1905, 9sq total, gas valve in section; **Need to replace some of private walk or don't match existing?***
130	1903 Sherman Ave	Sherman Ave	125.0								at PL 1903, 9sq total
130	1905 Sherman Ave	Sherman Ave	125.0								at driveway, at PL 1909-condos, 4sq total section
130	1905 Sherman Ave	Sherman Ave	35.0								Lakewood Gardens condos, section near entrance to 1911
130	1909 Sherman Ave	Sherman Ave	105.0								

District 12 Sidewalk Repairs  
Contract #8705

Ward	Address	Frontage	Remove & Replace 5" Sidewalk (SF)	Remove & Replace 7" Sidewalk (SF)	5" New Sidewalk (SF)	Remove Sidewalk & Drive (SF)	Bus Pads (SF)	Remove & Replace C&G (LF)	Adj. MH (EA)	Detectable Warning Field (SF)	Comments
130	1909 Sherman Ave	Sherman Ave	60.0								Lakewood Gardens condos, section between 1911 and 1909 entrance
130	1909 Sherman Ave	Sherman Ave	80.0								Lakewood Gardens condos, section south of 1907 entrance, MG&E gas valve adjust in section
130	1909 Sherman Ave	Sherman Ave	85.0								Lakewood Gardens condos, at PL 1905, 4sq total section
130	1915 Sherman Ave	Sherman Ave	25.0								Fullers Woods Apts, next to northern driveway, 4sq total section
130	1915 Sherman Ave	Sherman Ave	30.0								Fullers Woods Apts
130	1915 Sherman Ave	Sherman Ave	80.0								Fullers Woods Apts, 7" at commercial driveway to northern entrance, 4sq total section, possible asphalt repair
130	1915 Sherman Ave	Sherman Ave	55.0								Fullers Woods Apts, water valve box adjust in section
130	1917 Sherman Ave	Sherman Ave	110.0								1917-172 Sherman Ave address
130	1919 Sherman Ave	Sherman Ave	80.0								
130	1923 Sherman Ave	Sherman Ave	25.0								
130	2019 Sherman Ave	Sherman Ave	197.2								section extends into driveway, possible asphalt repair
130	2025 Sherman Ave	Sherman Ave	53.3								at PL 2027, 14sq total section; **if relocating sidewalk on 2027 frontage to right of way then would need an extra square or two on 2025.**
130	2025 Sherman Ave	Sherman Ave	26.7								at driveway south of house
130	2027 Sherman Ave	Sherman Ave	346.5								almost entire frontage of property, extends thru driveway, at PL 2025, 14sq total section; **Existing sidewalk in easement on private property. ?Relocate sidewalk to right of way? Would require apron and driveway replacement.**
130	2029 Sherman Ave	Sherman Ave	319.8								almost entire frontage of property, extends into driveway, at PL 2031, 22sq total section
130	2031 Sherman Ave	Sherman Ave	319.8								entire frontage of property, extends thru driveway, at PL 2029, 22sq total section
130	2033 Sherman Ave	Sherman Ave	80.0								at driveway, will need asphalt repair
130	2037 Sherman Ave	Sherman Ave	26.7								section near PL 2033
130	2037 Sherman Ave	Sherman Ave	32.0								7" at commercial driveway
130	2037 Sherman Ave	Sherman Ave	32.0								abandoned water valve? Filled in with concrete, need to remove?
130	2037 Sherman Ave	Sherman Ave	32.0								
			44754.2	8467.2	225.0	211.0	605.0	154.0	3.0	632.0	

**ALDERMANIC DIST. 12 TREE SITES - NRC & BEND LIST**

Ward	Address	Frontage	NRC	Bend	# Panels	SW Width	SW Length	Comments
26	2304 Pankratz St	International Ln		Bend	2	5.8	12	
26	2305 Pankratz St	International Ln		Bend	2	5.8	12	
26	2204 Pankratz St	Pankratz St	NRC		2	5.9	12.5	
26	2917 International Ln	International Ln		Bend	2	6	12.5	
26	2435 Darwin Rd	International Ln	NRC		5	6	30	
26	2436 Darwin Rd	International Ln	NRC		4	6	25	location?
26	2202 International Ln	International Ln	NRC		4	6	25	open lot
26	3706 Orin Rd	Bartillon Dr	NRC		5	5.3	25	
26	3706 Orin Rd	Bartillon Dr	NRC		2	5.3	10	
26	3868 E Washington Ave	E Washington Ave	NRC		2	5.3	10	
26	1506 N Stoughton Rd	N Stoughton Rd	NRC		6	5.3	30	Schoepp Motors Dealership
26	1507 N Stoughton Rd	N Stoughton Rd	NRC		5	5.3	25	Schoepp Motors Dealership
26	1402 Wright St	Carpenter St		Bend	2	5.3	10	Army National Guard
26	1302 Carpenter Sr	Carpenter St		Bend	2	5.3	10	1308 building
27	3451 E Washington Ave	E Washington Ave	NRC		3	5.3	15	O'Reilly Auto
27	1309 Cherry Ave	Cherry Ave		Bend	2	5.3	10	
27	3521 Concord Ave	Concord Ave		Bend	2	5.3	10	
27	3533 Concord Ave	Rosendale Ave	NRC		4	5.3	20	
27	1301 Rosendale Ave	Rosendale Ave		Bend	2	5.3	10	
27	1321 Rosendale Ave	Rosendale Ave	NRC		2	5.3	10	
28	912 North St	North St	NRC		12	5.3	61	
28	913 North St	North St	NRC		4	5.3	20	
28	2713 Myrtle St	Myrtle St	NRC		4	5.3	20	
28	2542 Myrtle St	Myrtle St		Bend	4	5.3	20	
28	2248 Coolidge St	Coolidge St		Bend	3	5.3	15	
28	902 North St	North St	NRC		2	5.3	10	
28	902 North St	North St	NRC		1	5.3	5	
28	2522 Coolidge St	Coolidge St	NRC		3	5.3	15	
28	2730 Coolidge St	Coolidge St		Bend	4	5.3	20	
28	2734 Coolidge St	Coolidge St		Bend	2	5.3	11	
28	2847 Coolidge St	N Oak St	NRC		2	5.3	11	

**ALDERMANIC DIST. 12 TREE SITES - NRC & BEND LIST**

Ward	Address	Frontage	NRC	Bend	# Panels	SW Width	SW Length	Comments
28	709 N Oak St	N Oak St		Bend	3	5.3	15	
28	2633 Dahle St	Dahle St	NRC		2	5.3	10	
28	2713 Dahle St	Dahle St		Bend	3	5.3	15	
28	2702 Dahle St	Kedzie St		Bend	4	5.3	22	
28	614 North St	North St	NRC		3	5.3	15	
28	2631 Moland st	Kedzie St		Bend	2	5.3	10	
28	2705 Moland St	Moland St	NRC		2	5.3	10	
28	2302 Commercial Ave	Commercial Ave		Bend	4	5.3	20	
28	721 Mayer Ave	Mayer Ave	NRC		3	5.3	15	
28	2834 Commercial Ave	Commercial Ave	NRC		3	5.3	15	
28	2834 Commercial Ave	Commercial Ave	NRC		2	5.3	10	
28	2734 Commercial Ave	Commercial Ave	NRC		4	5.3	20	
28	2734 Commercial Ave	Commercial Ave	NRC		2	5.3	10	
28	2534 Commercial Ave	Commercial Ave	NRC		2	5.3	10	
28	2518 Commercial Ave	Commercial Ave	NRC		2	5.3	10	
28	2510 Commercial Ave	Commercial Ave	NRC		6	5.3	30	
28	601 North St	North St	NRC		4	5.3	20	
28	2701 Commercial Ave	Kedzie St	NRC		4	5.3	20	
28	2737 Commercial Ave	Commercial Ave	NRC		2	5.3	10	
28	2749 Commercial Ave	Commercial Ave	NRC		2	5.3	10	
28	2817 Commercial Ave	Commercial Ave	NRC		2	5.3	10	
28	2825 Commercial Ave	Commercial Ave	NRC		1	5.3	5	
28	2835 Commercial Ave	Algoma St	NRC		4	5.3	21	
28	2853 Commercial Ave	Commercial Ave	NRC		6	5.3	30	
28	2622 Hoard St	Hoard St	NRC		2	5.3	10	at pl of 2614 Hoard, 3 stones total
28	528 Maywood St	Maywood St	NRC		3	5.3	15	
28	2546 Fairfield Pl	Fairfield Pl	NRC		3	5.3	15	
28	525 Kedzie St	Kedzie St	NRC		4	5.3	20	
28	515 Kedzie St	Kedzie St	NRC		4	5.3	20	
28	2613 Hoard St	Hoard St	NRC		4	5.3	20	
28	2814 Hoard St	Hoard St		Bend	3	5.3	15	

### ALDERMANIC DIST. 12 TREE SITES - NRC & BEND LIST

Ward	Address	Frontage	NRC	Bend	# Panels	SW Width	SW Length	Comments
28	2838 Hoard St	Hoard St	NRC		4	5.3	20	
28	517 Oak St	Oak St		Bend	1	5.3	5	
28	2805 Hoard St	North Lawn Ave		Bend	2	5.3	10	
28	419 North Lawn Ave	North Lawn Ave	NRC		2	5.3	10	
28	2634 E Dayton St	E Dayton St	NRC		2	5.3	10	
28	2626 E Dayton St	E Dayton St	NRC		2	5.3	10	
28	2709 E Johnson St	E Johnson st	NRC		4	5.3	22	at pl of 2713 E Johnson St, 5 stones total
29	20 N Third St	N Third St	NRC		1	5.3	6	
29	2033 Carey Ct	N Third St	NRC		3	5.3	17	
29	2110 E Washington Ave	E Washington Ave	NRC		4	5.3	22	
29	2118 E Washington Ave	E Washington Ave	NRC		2.7	5.3	15	at PL 2122 E Washington, 5sq total
29	206 N Fourth St	N Fourth St		Bend	2	5.3	11	
29	2146 E Johnson St	E Johnson st	NRC		5	5.3	27	
29	301 N Third St	E Johnson st		Bend	2	5.3	11	
29	401 N Third St	Pennsylvania Ave	NRC		3	8	16	Kwik Trip frontage
29	2199 Pennsylvania Ave	Upham St	NRC		2	6	12	East H.S. athletic fields at dead end of Upham St
29	218 N Fifth St	N Fifth St		Bend	2	5.3	12	
29	2314 Hoard St	Hoard St	NRC		4	5.3	22	extends into driveway
29	2302 Upham St	Upham St	NRC		3	5.3	16	
29	2314 E Washington Ave	E Washington Ave		Bend	4	5.3	22	
29	2313 E Mifflin St	E Mifflin St		Bend	3	5.3	17	
29	2421 E Johnson St	N Seventh St	NRC		5	5.3	28	Emerson School frontage on Seventh St near E Johnson St
29	26 North St	North St	NRC		1	5.3	7	
29	2502 E Mifflin St	E Mifflin St	NRC		3	5.3	17	
29	326 North St	Upham St		Bend	4	5.3	22	
29	406 North St	North St	NRC		2	5.3	11	
29	414 N Seventh St	N Seventh St	NRC		1	5.3	6	
30	1610 Sherman Ave	Sherman Ave	NRC		3	5.3	16	Filene Park frontage on west side, north of Tenney locks
30	1501 Sherman Ave	Sherman Ave	NRC		4	5	21	Tenney Park parking lot entrance east side
30	2211 Fordem Ave	Fordem Ave	NRC		3	5.3	16	across from 2132 Fordem Ave
30	1719 Commercial Ave	Superior St	NRC		3	5.3	17	



**ALDERMANIC DIST. 12 TREE SITES - NRC & BEND LIST**


Ward	Address	Frontage	NRC	Bend	# Panels	SW Width	SW Length	Comments
30	2352 Superior St	Superior St	NRC		2	5.3	11	
30	255 N Sherman Ave	N Sherman Ave	NRC		2	5.3	11	
31	1921 Loftsgordan Ave	Loftsgordan Ave	NRC		2	5.3	11	
31	1965 Heath Ave	Loftsgordan Ave	NRC		3	5.3	15	
31	1801 Vahlen St	Ruskin St	NRC		5	5.3	26	
31	2013 N Sherman Ave	Winchester St		Bend	6	5.3	30	
31	1401 Ruskin St	Ruskin St	NRC		2	5.3	11	
31	1842 Northwestern Ave	Northwestern Ave	NRC		1	5.3	5	
31	1846 Northwestern Ave	Northwestern Ave	NRC		7	5.3	35	
31	1958 Northwestern Ave	Northwestern Ave	NRC		5	5.3	25	
31	1958 Northwestern Ave	Loftsgordan Ave	NRC		2	5.3	10	
31	1609 Loftsgordan Ave	Loftsgordan Ave	NRC		3	5.3	16	
31	1513 Loftsgordan Ave	Loftsgordan Ave	NRC		5	5.3	26	
31	1329 Cowley Ave	Crowley Ave	NRC		2	5.3	10	
31	1826 Boyd Ave	Boyd Ave	NRC		4	5.3	20	
31	1302 Huxley St	Huxley St	NRC		2	5.3	11	at pl of 1310 Huxley, 4 stones total
31	1310 Huxley St	Huxley St	NRC		2	5.3	10	at pl of 1302 Huxley, 4 stones total
31	1305 Huxley St	Huxley St		Bend	4	5.3	21	
31	1902 Aberg Ave	Aberg Ave	NRC		2	5.3	10	
32	1413 Arrowood Dr	Arrowood Dr	NRC		3	5.3	15	
32	1417 Wyldewood Dr	Wyldewood Dr	NRC		0.5	5.3	2.5	at pl of 1413 Wyldewood Dr, 1 stone total
32	2306 Calypso Rd	Calypso Rd	NRC		2	5.3	10	
32	2206 Calypso Rd	Calypso Rd	NRC		2	5.3	10	
32	1514 Carioca Ln	Carioca Ln	NRC		2	5.3	11	
32	1522 Carioca Ln	Freemont Ave	NRC		2	5.3	10	
32	2213 Calypso Rd	Calypso Rd	NRC		1	5.3	5	
32	2313 Calypso Rd	Calypso Rd	NRC		1	5.3	5	
32	1521 Trailsway	Trailsway		Bend	2	5.3	10	
32	1701 Elka Ln	Elka Ln	NRC		1	5.3	5	at pl of 1705 Elka Ln, 4 stones total
32	1705 Elka Ln	Elka Ln	NRC		3	5.3	15	at pl of 1701 Elka Ln, 4 stones total
32	1709 Elka Ln	Elka Ln	NRC		3	5.3	15	at pl of 1713 Elka Ln, 4 stones total

**ALDERMANIC DIST. 12 TREE SITES - NRC & BEND LIST**

Ward	Address	Frontage	NRC	Bend	# Panels	SW Width	SW Length	Comments
32	1713 Elka Ln	Elka Ln	NRC		3	5.3	15	
32	1825 Windom Way	Windom Way		Bend	1	5.3	5	at pl of 1821 Windom Way, 2 stones total
32	1917 Windom Way	Windom Way	NRC		0.5	5.3	2.5	at pl of 1913 Windom Way, 2 stones total
32	2310 N Sherman Ave	N Sherman Ave		Bend	2	5.3	10	
32	1725 Sachtjen St	Ruskin St	NRC		2	5.3	11	
32	1710 Manley St	Manley St	NRC		2	5.3	10	
32	1921 Melrose St	Melrose St		Bend	3	5.3	15	
32	1733 Melrose St	Melrose St		Bend	2	5.3	10	
32	1606 Farragut St	N Sherman Ave		Bend	3	5.3	15	

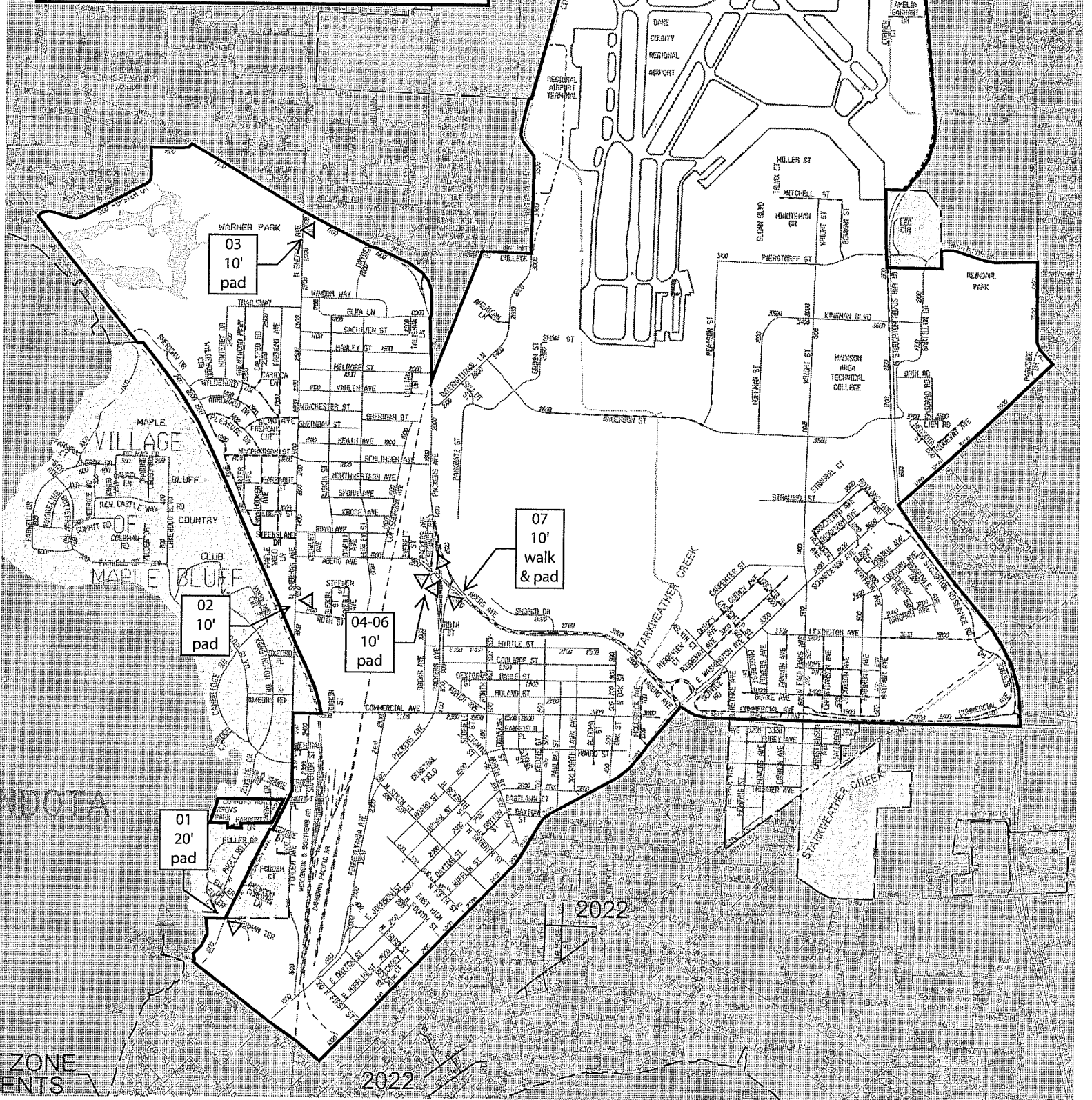
# City of Madison Aldermanic District 12

 District Boundary

 Concrete Bus Pads

9 January 2023

 No Sidewalk



ZONE  
ENTS

2022

2022

Metro Bus Pad Improvements  
Contract #8705

Map	Stop ID	Situs Address	Frontage	Location	Width	Length	Thickness	Bus Pads (SF)	5" Sidewalk (SF)	Comments
12-01	1329	99 Sherman Terr	Sherman Ave	E side of Sherman Ave, N of Sherman Terr	7	20	5	140		Bus and shelter pad
12-02	1561	1101 N Sherman Ave	N Sherman Ave	E side of N Sherman Ave, N of Roth St	4	10	5	40		Bus pad only
12-03	5223	3101 N Sherman Ave	Northport Dr	S side of Northport Dr, E of N Sherman Ave	3	10	5	30		Bus pad only
12-04	NEW	1306 Packers Ave	Aberg Ave	N side of Aberg Ave, E of SB Packers Ave Off-Ramp	10	10	5	100		Bus pad only
12-05	NEW	2003 Aberg Ave	Aberg Ave	S side of Aberg Ave, E of SB Packers Ave On-Ramp	7	10	5	70		Bus pad only
12-06	NEW	2003 Aberg Ave	Packers Ave	W side of SB Packers Ave On-Ramp, S of Aberg Ave	5	10	5	50		Bus pad only
12-07	NEW	1010 North St	Packers Ave	E side of NB Packers Ave Off-Ramp, S of Aberg Ave	10	10	5	100	75	Bus pad and walkway

530

75

**SECTION E: BIDDERS ACKNOWLEDGEMENT**

**ANNUAL CONSTRUCTION & RECONSTRUCTION OF CONCRETE SIDEWALK & INCIDENTAL CONCRETE CURB & GUTTER WORK ORDERED (DISTRICT 12) BY THE COMMON COUNCIL  
CONTRACT NO. 8705**


Bidder must state a Unit Price and Total Bid for each item. The Total Bid for each item must be the product of quantity, by Unit Price. The Grand Total must be the sum of the Total Bids for the various items. In case of multiplication errors or addition errors, the Grand Total with corrected multiplication and/or addition shall determine the Grand Total bid for each contract. The Unit Price and Total Bid must be entered numerically in the spaces provided. All words and numbers shall be written in ink.

1. The undersigned having familiarized himself/herself with the Contract documents, including Advertisement for Bids, Instructions to Bidders, Form of Proposal, City of Madison Standard Specifications for Public Works Construction - 2023 Edition thereto, Form of Agreement, Form of Bond, and Addenda issued and attached to the plans and specifications on file in the office of the City Engineer, hereby proposes to provide and furnish all the labor, materials, tools, and expendable equipment necessary to perform and complete in a workmanlike manner the specified construction on this project for the City of Madison; all in accordance with the plans and specifications as prepared by the City Engineer, including Addenda Nos. 0 through \_\_\_\_\_ to the Contract, at the prices for said work as contained in this proposal. (Electronic bids submittals shall acknowledge addendum under Section E and shall not acknowledge here)
2. If awarded the Contract, we will initiate action within seven (7) days after notification or in accordance with the date specified in the contract to begin work and will proceed with diligence to bring the project to full completion within the number of work days allowed in the Contract or by the calendar date stated in the Contract.
3. The undersigned Bidder or Contractor certifies that he/she is not a party to any contract, combination in form of trust or otherwise, or conspiracy in restraint of trade or commerce or any other violation of the anti-trust laws of the State of Wisconsin or of the United States, with respect to this bid or contract or otherwise.
4. I hereby certify that I have met the Bid Bond Requirements as specified in Section 102.5. (IF BID BOND IS USED, IT SHALL BE SUBMITTED ON THE FORMS PROVIDED BY THE CITY. FAILURE TO DO SO MAY RESULT IN REJECTION OF THE BID).
5. I hereby certify that all statements herein are made on behalf of ARIMOND P. CATTELL INC. (name of corporation, partnership, or person submitting bid) a corporation organized and existing under the laws of the State of WISCONSIN a partnership consisting of \_\_\_\_\_; an individual trading as \_\_\_\_\_; of the City of MADISON State of WISCONSIN; that I have examined and carefully prepared this Proposal, from the plans and specifications and have checked the same in detail before submitting this Proposal; that I have fully authority to make such statements and submit this Proposal in (its, their) behalf; and that the said statements are true and correct.

[Signature]  
SIGNATURE  
PRESIDENT  
TITLE, IF ANY

Sworn and subscribed to before me this 9TH day of MARCH, 20 23.

Jason Price  
(Notary Public or other officer authorized to administer oaths)  
My Commission Expires 3/11/26



Bidders shall not add any conditions or qualifying statements to this Proposal.

Contract 8705 – Raymond P. Cattell, Inc.

#### Section F: Best Value Contracting (BVC)

This section is a required document for the bid to be considered complete. There are two methods for completing the Best Value Contracting (BVC) form. Method one: The form can be filled out online and submitted to this site to be included with your electronic bid. Method two: The form can be downloaded from the site and submitted by hand to the City of Madison.

Please check the box in the Upload section if submitting the report by hand.

Method of Submittal for BVC (click in box below to choose) \*  
I will submit Bid Express fillable online form (BVC).

#### Best Value Contracting

1. The Contractor shall indicate the non-apprenticeable trades used on this contract.

2. Madison General Ordinance (M.G.O.), 33.07(7), does provide for some exemptions from the active apprentice requirement. Apprenticeable trades are those trades considered apprenticeable by the State of Wisconsin. Please check applicable box if you are seeking an exemption.

- Contractor has a total skilled workforce of four or less individuals in all apprenticeable trades combined.
- No available trade training program; The Contractor has been rejected by the only available trade training program, or there is no trade training program within 90 miles.
- Contractor is not using an apprentice due to having a journey worker on layoff status, provided the journey worker was employed by the contractor in the past six months.
- First time contractor on City of Madison Public Works contract requests a onetime exemption but intends to comply on all future contracts and is taking steps typical of a "good faith" effort.
- Contractor has been in business less than one year.
- Contractor doesn't have enough journeyman trade workers to qualify for a trade training program in that respective trade.
- An exemption is granted in accordance with a time period of a "Documented Depression" as defined by the State of Wisconsin.

3. The Contractor shall indicate on the following section which apprenticeable trades are to be used on this contract. Compliance with active apprenticeship, to the extent required by M.G.O. 33.07(7), shall be satisfied by documentation from an applicable trade training body; an apprenticeship contract with the Wisconsin Department of Workforce Development or a similar

agency in another state; or the U.S Department of Labor. This documentation is required prior to the Contractor beginning work on the project site.

The Contractor has reviewed the list and shall not use any apprenticeable trades on this project.

LIST APPRENTICABLE TRADES (check all that apply to your work to be performed on this contract)

- BRICKLAYER
- CARPENTER
- CEMENT MASON / CONCRETE FINISHER
- CEMENT MASON (HEAVY HIGHWAY)
- CONSTRUCTION CRAFT LABORER
- DATA COMMUNICATION INSTALLER
- ELECTRICIAN
- ENVIRONMENTAL SYSTEMS TECHNICIAN / HVAC SERVICE TECH/HVAC INSTALL / SERVICE
- GLAZIER
- HEAVY EQUIPMENT OPERATOR / OPERATING ENGINEER
- INSULATION WORKER (HEAT and FROST)
- IRON WORKER
- IRON WORKER (ASSEMBLER, METAL BLDGS)
- PAINTER and DECORATOR
- PLASTERER
- PLUMBER
- RESIDENTIAL ELECTRICIAN
- ROOFER and WATER PROOFER
- SHEET METAL WORKER
- SPRINKLER FITTER
- STEAMFITTER
- STEAMFITTER (REFRIGERATION)
- STEAMFITTER (SERVICE)
- TAPER and FINISHER
- TELECOMMUNICATIONS (VOICE, DATA and VIDEO) INSTALLER-TECHNICIAN
- TILE SETTER

**ANNUAL CONSTRUCTION & RECONSTRUCTION OF CONCRETE SIDEWALK &  
INCIDENTAL CONCRETE CURB & GUTTER WORK ORDERED (DISTRICT 12) BY  
THE COMMON COUNCIL  
CONTRACT NO. 8705**

**Small Business Enterprise Compliance Report**

This information may be submitted electronically through  
Bid Express or submitted with bid in sealed envelope.

**Cover Sheet**

Prime Bidder Information

Company: RAYMOND P. CATTELL INC.  
Address: 2401 VONORON ROAD, MADISON WI 53718  
Telephone Number: 608-222-3180 Fax Number: 608-222-2753  
Contact Person/Title: JOE CULEK / PRESIDENT

Prime Bidder Certification

I, JOE CULEK, PRESIDENT of  
Name Title  
RAYMOND P. CATTELL INC. certify that the information  
Company

contained in this SBE Compliance Report is true and correct to the best of my knowledge and belief.

Jason Price  
Witness' Signature  
3/9/23  
Date

Joe Culek  
Bidder's Signature



**ANNUAL CONSTRUCTION & RECONSTRUCTION OF CONCRETE SIDEWALK &  
 INCIDENTAL CONCRETE CURB & GUTTER WORK ORDERED (DISTRICT 12) BY  
 THE COMMON COUNCIL  
 CONTRACT NO. 8705**

**Small Business Enterprise Compliance Report**

**Summary Sheet**

SBE Subcontractors Who Are NOT Suppliers

Name(s) of SBEs Utilized	Type of Work	% of Total Bid Amount
MIKE SCHLOBOHM TRUCKING	TRUCKING	1.5 %
JRS CONSTRUCTION & LANDSC	LANDSCAPING	1.5 %
		%
		%
		%
		%
		%
		%
		%
		%
		%
		%
		%
		%
		%
		%
		%
		%
		%
		%
		%
		%
<b>Subtotal SBE who are NOT suppliers:</b>		<u>3.0</u> %

SBE Subcontractors Who Are Suppliers

Name(s) of SBEs Utilized	Type of Work	% of Total Bid Amount
		%
		%
		%
		%
		%
		%
		%
		%
		%
		%

**Subtotal Contractors who are suppliers:** \_\_\_\_\_ % x 0.6 = \_\_\_\_\_ % (discounted to 60%)

**Total Percentage of SBE Utilization:** 3.0 %.

**ANNUAL CONSTRUCTION & RECONSTRUCTION OF CONCRETE SIDEWALK & INCIDENTAL CURB & GUTTER WORK ORDERED (DISTRICT 12) BY THE COMMON COUNCIL**

CONTRACT NO. 8705  
DATE: 3/9/23

Raymond P. Cattell, Inc.

Item	Quantity	Price	Extension
<b>Section B: Proposal Page</b>			
10802 - ROOT CUTTING - SIDEWALK - L.F.	1215.00	\$15.00	\$18,225.00
20101 - EXCAVATION CUT - C.Y.	20.00	\$20.00	\$400.00
20218 - CRUSHED STONE - TON	25.00	\$15.00	\$375.00
20221 - TOPSOIL - S.Y.	60.00	\$5.00	\$300.00
20302 - SAWCUT CONCRETE FULL DEPTH - L.F.	50.00	\$4.00	\$200.00
20303 - SAWCUT ASPHALT PAVEMENT - L.F.	25.00	\$2.00	\$50.00
20323 - REMOVE CONCRETE SIDEWALK & DRIVE - S.F.	250.00	\$2.50	\$625.00
20401 - CLEARING - I.D.	10.00	\$20.00	\$200.00
20406 - GRUBBING - I.D.	10.00	\$20.00	\$200.00
20501 - ADJUST SEWER ACCESS STRUCTURE - EACH	3.00	\$500.00	\$1,500.00
20502 - ADJUST CATCH BASIN - EACH	1.00	\$750.00	\$750.00
20701 - TERRACE SEEDING - S.Y.	60.00	\$5.00	\$300.00
21061 - EROSION MATTING, CLASS I, URBAN TYPE A - S.Y.	60.00	\$5.00	\$300.00
30101 - #4 EPOXY COATED PAVEMENT TIE - EACH	10.00	\$15.00	\$150.00
30301 - 5 INCH CONCRETE SIDEWALK - S.F.	425.00	\$12.00	\$5,100.00
30302 - 7 INCH CONCRETE SIDEWALK & DRIVE - S.F.	100.00	\$12.00	\$1,200.00
30330 - PROFILE SAWCUT - L.F.	20.00	\$30.00	\$600.00
30340 - CURB RAMP DETECTABLE WARNING FIELDS - S.F.	720.00	\$10.00	\$7,200.00
30501 - REMOVE AND REPLACE 5 INCH CONCRETE SIDEWALK - SIDEWALK REPLACEMENT PROGRAM - S.F.	46000.00	\$20.00	\$920,000.00
30502 - REMOVE AND REPLACE 7 INCH CONCRETE SIDEWALK & DRIVE- SIDEWALK REPLACEMENT PROGRAM - S.F.	9200.00	\$20.60	\$189,520.00
30503 - REMOVE AND REPLACE CONCRETE STEPS - SIDEWALK REPLACEMENT PROGRAM - S.F.	25.00	\$50.00	\$1,250.00
30504 - REMOVE EXISTING ASPHALT SIDEWALK & DRIVEWAY - SIDEWALK REPLACEMENT PROGRAM - S.F.	100.00	\$5.00	\$500.00
30505 - REMOVE AND REPLACE CONCRETE CURB & GUTTER - SIDEWALK REPLACEMENT PROGRAM - L.F.	250.00	\$55.00	\$13,750.00
30506 - RESET BRICK PAVERS - SIDEWALK REPLACEMENT PROGRAM - S.F.	50.00	\$30.00	\$1,500.00
40202 - HMA PAVEMENT 4 LT 58-28 S - SY	50.00	\$60.00	\$3,000.00
40364 - ADJUST INLET CASTING, TYPE "H" - RESURFACING - EACH	1.00	\$500.00	\$500.00
90001 - HES CONCRETE, REMOVE AND REPLACE 7 INCH CONCRETE SIDEWALK - SIDEWALK REPLACEMENT PROGRAM - S.F.	100.00	\$20.00	\$2,000.00
90002 - BUS PAD - S.F.	550.00	\$23.00	\$12,650.00
<b>28 Items</b>	<b>Totals</b>		<b>\$1,182,345.00</b>



Department of Public Works  
**Engineering Division**  
Robert F. Phillips, P.E., City Engineer  
City-County Building, Room 115  
210 Martin Luther King, Jr. Boulevard  
Madison, Wisconsin 53703  
Phone: (608) 266-4751  
Fax: (608) 264-9275  
[engineering@cityofmadison.com](mailto:engineering@cityofmadison.com)  
[www.cityofmadison.com/engineering](http://www.cityofmadison.com/engineering)

**Deputy City Engineer**  
Gregory T. Fries, P.E.  
**Deputy Division Manager**  
Kathleen M. Cryan  
**Principal Engineer 2**  
John S. Fahmey, P.E.  
Christopher J. Petykowski, P.E.  
Janet Schmlidt, P.E.  
**Principal Engineer 1**  
Christina M. Bachmann, P.E.  
Mark D. Moder, P.E.  
James M. Wolfe, P.E.  
**Facilities & Sustainability**  
Bryan Cooper, Principal Architect  
**Land Information &  
Official Map Manager**  
Eric T. Pederson, P.S.  
**Financial Manager**  
Steven B. Danner-Rivers

## BIENNIAL BID BOND

Raymond P. Cattell, Inc.  
\_\_\_\_\_  
(a corporation of the State of Wisconsin)  
(individual), (partnership), (hereinafter referred to as the "Principal") and  
The Ohio Casualty Insurance Company

\_\_\_\_\_ a corporation of the State of New Hampshire (hereinafter referred to as the "Surety") and licensed to do business in the State of Wisconsin, are held and firmly bound unto the City of Madison, Wisconsin (hereinafter referred to as the "City"), in the sum equal to the individual proposal guaranty amounts of the total bid or bids of the Principal herein accepted by the City, for the payment of which the Principal and the Surety hereby jointly and severally bind ourselves, our heirs, executors, administrators, successors and assigns.

The condition of this obligation is that the Principal has submitted to the City certain bids for projects from the time period of February 1, 2022 through February 1, 2024.

If the Principal is awarded the contract(s) by the City and, within the time and manner required by law after the prescribed forms are presented for its signature, the Principal enters into (a) written contract(s) in accordance with the bid(s), and files with the City its bond(s) guaranteeing faithful performance and payment for all labor and materials, as required by law, or if the City rejects all bids for the work described, then this obligation shall be null and void; otherwise, it shall remain in full force and effect.

In the event the Principal shall fail to execute and deliver the contract(s) or the performance and payment bond(s), all within the time specified or any extension thereof, the Principal and Surety agree jointly and severally to pay to the City within ten (10) calendar days of written demand a total equal to the sum of the individual proposal guaranty amounts of the total bid(s) as liquidated damages.

The Surety, for value received, hereby agrees that the obligations of it and its bond shall be in no way impaired or affected by any extension of time within which the City may accept a bid, and the Surety does hereby waive notice of any such extension.

This bond may be terminated by the Surety upon giving thirty (30) days written notice to the City of its intent to terminate this bond and to be released and discharged therefrom, but such termination shall not operate to relieve or discharge the Surety from any liability already accrued or which shall accrue before the expiration of such thirty (30) day period.




## CERTIFICATE OF BIENNIAL BID BOND

TIME PERIOD-VALID (FROM/TO) February 1, 2022 - February 1, 2024
NAME OF SURETY The Ohio Casualty Insurance Company
NAME OF CONTRACTOR Raymond P. Cattell, Inc.
CERTIFICATE HOLDER City of Madison, Wisconsin

This is to certify that a biennial bid bond issued by the above-named Surety is currently on file with the City of Madison.

This certificate is issued as a matter of information and conveys no rights upon the certificate holder and does not amend, extend or alter the coverage of the biennial bid bond.

Cancellation: Should the above policy be cancelled before the expiration date, the issuing Surety will give thirty (30) days written notice to the certificate holder indicated above.

  
SIGNATURE OF AUTHORIZED CONTRACTOR REPRESENTATIVE

February 1, 2022

DATE



This Power of Attorney limits the acts of those named herein, and they have no authority to bind the Company except in the manner and to the extent herein stated.

Liberty Mutual Insurance Company
The Ohio Casualty Insurance Company
West American Insurance Company

Certificate No: 8205661-969037

POWER OF ATTORNEY

KNOWN ALL PERSONS BY THESE PRESENTS: That The Ohio Casualty Insurance Company is a corporation duly organized under the laws of the State of New Hampshire, that Liberty Mutual Insurance Company is a corporation duly organized under the laws of the State of Massachusetts, and West American Insurance Company is a corporation duly organized under the laws of the State of Indiana (herein collectively called the "Companies"), pursuant to and by authority herein set forth, does hereby name, constitute and appoint, Ashleigh Asleson, Cathleen C. Christensen, Chelsea A. Bremer, Dani Noble, David J. Rudnik, Julie Zimmerman, Kim E. Schwenn, Lacey Endres, Michael J. Moore, Pamela Ronski, Pennie L. Hildebrandt, Richard F. Kekula, Tracy Krause, Travis Schreiber, Trisha Stark

all of the city of Madison state of WI each individually if there be more than one named, its true and lawful attorney-in-fact to make, execute, seal, acknowledge and deliver, for and on its behalf as surety and as its act and deed, any and all undertakings, bonds, recognizances and other surety obligations, in pursuance of these presents and shall be as binding upon the Companies as if they have been duly signed by the president and attested by the secretary of the Companies in their own proper persons.

IN WITNESS WHEREOF, this Power of Attorney has been subscribed by an authorized officer or official of the Companies and the corporate seals of the Companies have been affixed thereto this 7th day of May, 2021.



Liberty Mutual Insurance Company
The Ohio Casualty Insurance Company
West American Insurance Company

By: David M. Carey
David M. Carey, Assistant Secretary

State of PENNSYLVANIA ss
County of MONTGOMERY

On this 7th day of May, 2021 before me personally appeared David M. Carey, who acknowledged himself to be the Assistant Secretary of Liberty Mutual Insurance Company, The Ohio Casualty Company, and West American Insurance Company, and that he, as such, being authorized so to do, execute the foregoing instrument for the purposes therein contained by signing on behalf of the corporations by himself as a duly authorized officer.

IN WITNESS WHEREOF, I have hereunto subscribed my name and affixed my notarial seal at King of Prussia, Pennsylvania, on the day and year first above written.



Commonwealth of Pennsylvania - Notary Seal
Teresa Pastella, Notary Public
Montgomery County
My commission expires March 28, 2025
Commission number 1128044
Member, Pennsylvania Association of Notaries

By: Teresa Pastella
Teresa Pastella, Notary Public

This Power of Attorney is made and executed pursuant to and by authority of the following By-laws and Authorizations of The Ohio Casualty Insurance Company, Liberty Mutual Insurance Company, and West American Insurance Company which resolutions are now in full force and effect reading as follows:

ARTICLE IV - OFFICERS: Section 12. Power of Attorney.

Any officer or other official of the Corporation authorized for that purpose in writing by the Chairman or the President, and subject to such limitation as the Chairman or the President may prescribe, shall appoint such attorneys-in-fact, as may be necessary to act in behalf of the Corporation to make, execute, seal, acknowledge and deliver as surety any and all undertakings, bonds, recognizances and other surety obligations. Such attorneys-in-fact, subject to the limitations set forth in their respective powers of attorney, shall have full power to bind the Corporation by their signature and execution of any such instruments and to attach thereto the seal of the Corporation. When so executed, such instruments shall be as binding as if signed by the President and attested to by the Secretary. Any power or authority granted to any representative or attorney-in-fact under the provisions of this article may be revoked at any time by the Board, the Chairman, the President or by the officer or officers granting such power or authority.

ARTICLE XIII - Execution of Contracts; Section 5. Surety Bonds and Undertakings.

Any officer of the Company authorized for that purpose in writing by the chairman or the president, and subject to such limitations as the chairman or the president may prescribe, shall appoint such attorneys-in-fact, as may be necessary to act in behalf of the Company to make, execute, seal, acknowledge and deliver as surety any and all undertakings, bonds, recognizances and other surety obligations. Such attorneys-in-fact subject to the limitations set forth in their respective powers of attorney, shall have full power to bind the Company by their signature and execution of any such instruments and to attach thereto the seal of the Company. When so executed such instruments shall be as binding as if signed by the president and attested by the secretary.

Certificate of Designation - The President of the Company, acting pursuant to the Bylaws of the Company, authorizes David M. Carey, Assistant Secretary to appoint such attorneys-in-fact as may be necessary to act on behalf of the Company to make, execute, seal, acknowledge and deliver as surety any and all undertakings, bonds, recognizances and other surety obligations.

Authorization - By unanimous consent of the Company's Board of Directors, the Company consents that facsimile or mechanically reproduced signature of any assistant secretary of the Company, wherever appearing upon a certified copy of any power of attorney issued by the Company in connection with surety bonds, shall be valid and binding upon the Company with the same force and effect as though manually affixed.

I, Renee C. Llewellyn, the undersigned, Assistant Secretary, The Ohio Casualty Insurance Company, Liberty Mutual Insurance Company, and West American Insurance Company do hereby certify that the original power of attorney of which the foregoing is a full, true and correct copy of the Power of Attorney executed by said Companies, is in full force and effect and has not been revoked.

IN TESTIMONY WHEREOF, I have hereunto set my hand and affixed the seals of said Companies this 1st day of February, 2022.



By: Renee C. Llewellyn
Renee C. Llewellyn, Assistant Secretary

Not valid for mortgage, note, loan, letter of credit, currency rate, interest rate or residual value guarantees.

For bond and/or Power of Attorney (POA) verification inquiries, please call 610-832-8240 or email HOSUR@libertymutual.com.

## SECTION H: AGREEMENT

THIS AGREEMENT made this 14th day of April in the year Two Thousand and Twenty-Three between **RAYMOND P. CATTELL, INC.**, hereinafter called the Contractor, and the City of Madison, Wisconsin, hereinafter called the City.

WHEREAS, the Common Council of the said City of Madison under the provisions of a resolution adopted **APRIL 18, 2023**, and by virtue of authority vested in the said Council, has awarded to the Contractor the work of performing certain construction.

NOW, THEREFORE, the Contractor and the City, for the consideration hereinafter named, agree as follows:

1. **Scope of Work.** The Contractor shall, perform the construction, execution and completion of the following listed complete work or improvement in full compliance with the Plans, Specifications, Standard Specifications, Supplemental Specifications, Special Provisions and contract; perform all items of work covered or stipulated in the proposal; perform all altered or extra work; and shall furnish, unless otherwise provided in the contract, all materials, implements, machinery, equipment, tools, supplies, transportation, and labor necessary to the prosecution and completion of the work or improvements:

### **ANNUAL CONSTRUCTION & RECONSTRUCTION OF CONCRETE SIDEWALK & INCIDENTAL CONCRETE CURB & GUTTER WORK ORDERED (DISTRICT 12) BY THE COMMON COUNCIL CONTRACT NO. 8705**

2. **Completion Date/Contract Time.** Construction work must begin within seven (7) calendar days after the date appearing on mailed written notice to do so shall have been sent to the Contractor and shall be carried on at a rate so as to secure full completion SEE SPECIAL PROVISIONS, the rate of progress and the time of completion being essential conditions of this Agreement.
3. **Contract Price.** The City shall pay to the Contractor at the times, in the manner and on the conditions set forth in said specifications, the sum of **ONE MILLION ONE HUNDRED EIGHTY-TWO THOUSAND THREE HUNDRED FORTY-FIVE AND NO/100 (\$1,182,345.00)** Dollars being the amount bid by such Contractor and which was awarded to him/her as provided by law.
4. **Affirmative Action.** In the performance of the services under this Agreement the Contractor agrees not to discriminate against any employee or applicant because of race, religion, marital status, age, color, sex, disability, national origin or ancestry, income level or source of income, arrest record or conviction record, less than honorable discharge, physical appearance, sexual orientation, gender identity, political beliefs, or student status. The Contractor further agrees not to discriminate against any subcontractor or person who offers to subcontract on this contract because of race, religion, color, age, disability, sex, sexual orientation, gender identity or national origin.

The Contractor agrees that within thirty (30) days after the effective date of this agreement, the Contractor will provide to the City Affirmative Action Division certain workforce utilization statistics, using a form to be furnished by the City.

If the contract is still in effect, or if the City enters into a new agreement with the Contractor, within one year after the date on which the form was required to be provided, the Contractor will provide updated workforce information using a second form, also to be furnished by the City. The second form will be submitted to the City Affirmative Action Division no later than one year after the date on which the first form was required to be provided.

The Contractor further agrees that, for at least twelve (12) months after the effective date of this contract, it will notify the City Affirmative Action Division of each of its job openings at facilities in Dane County for which applicants not already employees of the Contractor are to be considered. The notice will include a job description, classification, qualifications and application procedures and deadlines. The Contractor agrees to interview and consider candidates referred by the Affirmative Action Division if the candidate meets the minimum qualification standards established by the Contractor, and if the referral is timely. A referral is timely if it is received by the Contractor on or before the date started in the notice.

Articles of Agreement  
Article I

The Contractor shall take affirmative action in accordance with the provisions of this contract to insure that applicants are employed, and that employees are treated during employment without regard to race, religion, color, age, marital status, disability, sex, sexual orientation, gender identity or national origin and that the employer shall provide harassment free work environment for the realization of the potential of each employee. Such action shall include, but not be limited to, the following: employment, upgrading, demotion or transfer, recruitment or recruitment advertising, layoff or termination, rates of pay or other forms of compensation and selection for training including apprenticeship insofar as it is within the control of the Contractor. The Contractor agrees to post in conspicuous places available to employees and applicants notices to be provided by the City setting out the provisions of the nondiscrimination clauses in this contract.

Article II

The Contractor shall in all solicitations or advertisements for employees placed by or on behalf of the Contractors state that all qualified or qualifiable applicants will be employed without regard to race, religion, color, age, marital status, disability, sex, sexual orientation, gender identity or national origin.

Article III

The Contractor shall send to each labor union or representative of workers with which it has a collective bargaining agreement or other contract or understanding a notice to be provided by the City advising the labor union or worker's representative of the Contractor's equal employment opportunity and affirmative action commitments. Such notices shall be posted in conspicuous places available to employees and applicants for employment.

Article V

The Contractor agrees that it will comply with all provisions of the Affirmative Action Ordinance of the City of Madison, including the contract compliance requirements. The Contractor agrees to submit the model affirmative action plan for public works contractors in a form approved by the Affirmative Action Division Manager.

Article VI

The Contractor will maintain records as required by Section 39.02(9)(f) of the Madison General Ordinances and will provide the City Affirmative Action Division with access to such records and to persons who have relevant and necessary information, as provided in Section 39.02(9)(f). The City agrees to keep all such records confidential, except to the extent that public inspection is required by law.



## Article VII

In the event of the Contractor's or subcontractor's failure to comply with the Equal Employment Opportunity and Affirmative Action Provisions of this contract or Section 39.03 and 39.02 of the Madison General Ordinances, it is agreed that the City at its option may do any or all of the following:

1. Cancel, terminate or suspend this Contract in whole or in part.
2. Declare the Contractor ineligible for further City contracts until the Affirmative Action requirements are met.
3. Recover on behalf of the City from the prime Contractor 0.5 percent of the contract award price for each week that such party fails or refuses to comply, in the nature of liquidated damages, but not to exceed a total of five percent (5%) of the contract price, or ten thousand dollars (\$10,000), whichever is less. Under public works contracts, if a subcontractor is in noncompliance, the City may recover liquidated damages from the prime Contractor in the manner described above. The preceding sentence shall not be construed to prohibit a prime Contractor from recovering the amount of such damage from the non-complying subcontractor.

## Article VIII

The Contractor shall include the above provisions of this contract in every subcontract so that such provisions will be binding upon each subcontractor. The Contractor shall take such action with respect to any subcontractor as necessary to enforce such provisions, including sanctions provided for noncompliance.

## Article IX

The Contractor shall allow the maximum feasible opportunity to small business enterprises to compete for any subcontracts entered into pursuant to this contract. (In federally funded contracts the terms "DBE, MBE and WBE" shall be substituted for the term "small business" in this Article.)

5. Substance Abuse Prevention Program Required. Prior to commencing work on the Contract, the Contractor, and any Subcontractor, shall have in place a written program for the prevention of substance abuse among its employees as required under Wis. Stat. Sec. 103.503.
6. **Contractor Hiring Practices.**

### **Ban the Box - Arrest and Criminal Background Checks. (Sec. 39.08, MGO)**

This provision applies to all prime contractors on contracts entered into on or after January 1, 2016, and all subcontractors who are required to meet prequalification requirements under MGO 33.07(7)(l), MGO as of the first time they seek or renew pre-qualification status on or after January 1, 2016. The City will monitor compliance of subcontractors through the pre-qualification process.

- a. **Definitions.** For purposes of this section, "Arrest and Conviction Record" includes, but is not limited to, information indicating that a person has been questioned, apprehended, taken into custody or detention, held for investigation, arrested, charged with, indicted or tried for any felony, misdemeanor or other offense pursuant to any law enforcement or military authority.

"Conviction record" includes, but is not limited to, information indicating that a person has been convicted of a felony, misdemeanor or other offense, placed on probation, fined, imprisoned or paroled pursuant to any law enforcement or military authority.

"Background Check" means the process of checking an applicant's arrest and conviction record, through any means.

**b. Requirements.** For the duration of this Contract, the Contractor shall:

1. Remove from all job application forms any questions, check boxes, or other inquiries regarding an applicant's arrest and conviction record, as defined herein.
2. Refrain from asking an applicant in any manner about their arrest or conviction record until after conditional offer of employment is made to the applicant in question.
3. Refrain from conducting a formal or informal background check or making any other inquiry using any privately or publicly available means of obtaining the arrest or conviction record of an applicant until after a conditional offer of employment is made to the applicant in question.
4. Make information about this ordinance available to applicants and existing employees, and post notices in prominent locations at the workplace with information about the ordinance and complaint procedure using language provided by the City.
5. Comply with all other provisions of Sec. 39.08, MGO.

**c. Exemptions:** This section shall not apply when:

1. Hiring for a position where certain convictions or violations are a bar to employment in that position under applicable law, or
2. Hiring a position for which information about criminal or arrest record, or a background check is required by law to be performed at a time or in a manner that would otherwise be prohibited by this ordinance, including a licensed trade or profession where the licensing authority explicitly authorizes or requires the inquiry in question.

To be exempt, Contractor has the burden of demonstrating that there is an applicable law or regulation that requires the hiring practice in question, if so, the contractor is exempt from all of the requirements of this ordinance for the position(s) in question.

**ANNUAL CONSTRUCTION & RECONSTRUCTION OF CONCRETE SIDEWALK &  
INCIDENTAL CONCRETE CURB & GUTTER WORK ORDERED (DISTRICT 12) BY  
THE COMMON COUNCIL  
CONTRACT NO. 8705**

IN WITNESS WHEREOF, the Contractor has hereunto set his/her hand and seal and the City has caused this contract to be sealed with its corporate seal and to be executed by its Mayor and City Clerk on the dates written below.

Countersigned:

[Signature] 4/14/23  
Witness Date

[Signature] 4/19/23  
Witness Date

RAYMOND P. CATTELL, INC.  
Company Name

[Signature] 4/19/23  
President Date

[Signature] 4/19/23  
Secretary **TRASURER** Date

CITY OF MADISON, WISCONSIN

Provisions have been made to pay the liability that will accrue under this contract.

[Signature] 5/5/2023  
Finance Director Date

[Signature] 5/8/23  
Witness Date


[Signature] 4/28/23  
Witness Date

Approved as to form:

[Signature] 5-5-23  
City Attorney Date

[Signature] 5/8/23  
Mayor Date

[Signature] for 4/28/23  
City Clerk Date



**SECTION I: PAYMENT AND PERFORMANCE BOND**

LET ALL KNOW BY THESE DOCUMENTS PRESENTED, that we RAYMOND P. CATTELL, INC. as principal, and The Ohio Casualty Insurance Company Company of New Hampshire as surety, are held and firmly bound unto the City of Madison, Wisconsin, in the sum of ONE MILLION ONE HUNDRED EIGHTY-TWO THOUSAND THREE HUNDRED FORTY-FIVE AND NO/100 (\$1,182,345.00) Dollars, lawful money of the United States, for the payment of which sum to the City of Madison, we hereby bind ourselves and our respective executors and administrators firmly by these presents.

The condition of this Bond is such that if the above bounden shall on his/her part fully and faithfully perform all of the terms of the Contract entered into between him/herself and the City of Madison for the construction of:

**ANNUAL CONSTRUCTION & RECONSTRUCTION OF CONCRETE SIDEWALK & INCIDENTAL CONCRETE CURB & GUTTER WORK ORDERED (DISTRICT 12) BY THE COMMON COUNCIL  
CONTRACT NO. 8705**

in Madison, Wisconsin, and shall pay all claims for labor performed and material furnished in the prosecution of said work, and save the City harmless from all claims for damages because of negligence in the prosecution of said work, and shall save harmless the said City from all claims for compensation (under Chapter 102, Wisconsin Statutes) of employees and employees of subcontractor, then this Bond is to be void, otherwise of full force, virtue and effect.

Signed and sealed this 19th day of April, 2023

Countersigned:

Adam Graham

Witness

Jean Proulx  
Secretary Treasurer

Approved as to form:

Michael Gray

City Attorney

RAYMOND P. CATTELL, INC.

Company Name (Principal)

J. W.  
President Seal

The Ohio Casualty Insurance Company

Surety Seal

Salary Employee  Commission

By Tracy Krause  
Attorney-in-Fact Tracy Krause

This certifies that I have been duly licensed as an agent for the above company in Wisconsin under National Producer Number 8996012 for the year 2023, and appointed as attorney-in-fact with authority to execute this payment and performance bond which power of attorney has not been revoked.

April 19, 2023

Date

Tracy Krause  
Agent Signature





This Power of Attorney limits the acts of those named herein, and they have no authority to bind the Company except in the manner and to the extent herein stated.

Liberty Mutual Insurance Company
The Ohio Casualty Insurance Company
West American Insurance Company

Certificate No: 8207266-969037

POWER OF ATTORNEY

KNOWN ALL PERSONS BY THESE PRESENTS: That The Ohio Casualty Insurance Company is a corporation duly organized under the laws of the State of New Hampshire, that Liberty Mutual Insurance Company is a corporation duly organized under the laws of the State of Massachusetts, and West American Insurance Company is a corporation duly organized under the laws of the State of Indiana (herein collectively called the "Companies"), pursuant to and by authority herein set forth, does hereby name, constitute and appoint, Ashleigh Asleson; Cathleen C. Christensen; Dani Noble; Julie Zimmerman; Kim E. Schwenn; Lacey Endres; Lisa Mueller Olson; Michael J. Moore; Pennie L. Hildebrandt; Richard F. Kekula; Tracy Krause; Travis Schreiber; Trisha Stark

all of the city of Madison state of WI each individually if there be more than one named, its true and lawful attorney-in-fact to make, execute, seal, acknowledge and deliver, for and on its behalf as surety and as its act and deed, any and all undertakings, bonds, recognizances and other surety obligations, in pursuance of these presents and shall be as binding upon the Companies as if they have been duly signed by the president and attested by the secretary of the Companies in their own proper persons.

IN WITNESS WHEREOF, this Power of Attorney has been subscribed by an authorized officer or official of the Companies and the corporate seals of the Companies have been affixed thereto this 2nd day of February, 2022.



Liberty Mutual Insurance Company
The Ohio Casualty Insurance Company
West American Insurance Company

By: David M. Carey, Assistant Secretary

State of PENNSYLVANIA
County of MONTGOMERY ss

On this 2nd day of February, 2022 before me personally appeared David M. Carey, who acknowledged himself to be the Assistant Secretary of Liberty Mutual Insurance Company, The Ohio Casualty Company, and West American Insurance Company, and that he, as such, being authorized so to do, execute the foregoing instrument for the purposes therein contained by signing on behalf of the corporations by himself as a duly authorized officer.

IN WITNESS WHEREOF, I have hereunto subscribed my name and affixed my notarial seal at King of Prussia, Pennsylvania, on the day and year first above written.



Commonwealth of Pennsylvania - Notary Seal
Teresa Pastella, Notary Public
Montgomery County
My commission expires March 28, 2025
Commission number 1126044
Member, Pennsylvania Association of Notaries

By: Teresa Pastella, Notary Public

This Power of Attorney is made and executed pursuant to and by authority of the following By-laws and Authorizations of The Ohio Casualty Insurance Company, Liberty Mutual Insurance Company, and West American Insurance Company which resolutions are now in full force and effect reading as follows:

ARTICLE IV - OFFICERS: Section 12. Power of Attorney.

Any officer or other official of the Corporation authorized for that purpose in writing by the Chairman or the President, and subject to such limitation as the Chairman or the President may prescribe, shall appoint such attorneys-in-fact, as may be necessary to act in behalf of the Corporation to make, execute, seal, acknowledge and deliver as surety any and all undertakings, bonds, recognizances and other surety obligations. Such attorneys-in-fact, subject to the limitations set forth in their respective powers of attorney, shall have full power to bind the Corporation by their signature and execution of any such instruments and to attach thereto the seal of the Corporation. When so executed, such instruments shall be as binding as if signed by the President and attested to by the Secretary. Any power or authority granted to any representative or attorney-in-fact under the provisions of this article may be revoked at any time by the Board, the Chairman, the President or by the officer or officers granting such power or authority.

ARTICLE XIII - Execution of Contracts: Section 5. Surety Bonds and Undertakings.

Any officer of the Company authorized for that purpose in writing by the chairman or the president, and subject to such limitations as the chairman or the president may prescribe, shall appoint such attorneys-in-fact, as may be necessary to act in behalf of the Company to make, execute, seal, acknowledge and deliver as surety any and all undertakings, bonds, recognizances and other surety obligations. Such attorneys-in-fact subject to the limitations set forth in their respective powers of attorney, shall have full power to bind the Company by their signature and execution of any such instruments and to attach thereto the seal of the Company. When so executed such instruments shall be as binding as if signed by the president and attested by the secretary.

Certificate of Designation - The President of the Company, acting pursuant to the Bylaws of the Company, authorizes David M. Carey, Assistant Secretary to appoint such attorneys-in-fact as may be necessary to act on behalf of the Company to make, execute, seal, acknowledge and deliver as surety any and all undertakings, bonds, recognizances and other surety obligations.

Authorization - By unanimous consent of the Company's Board of Directors, the Company consents that facsimile or mechanically reproduced signature of any assistant secretary of the Company, wherever appearing upon a certified copy of any power of attorney issued by the Company in connection with surety bonds, shall be valid and binding upon the Company with the same force and effect as though manually affixed.

I, Renee C. Llewellyn, the undersigned, Assistant Secretary, The Ohio Casualty Insurance Company, Liberty Mutual Insurance Company, and West American Insurance Company do hereby certify that the original power of attorney of which the foregoing is a full, true and correct copy of the Power of Attorney executed by said Companies, is in full force and effect and has not been revoked.

IN TESTIMONY WHEREOF, I have hereunto set my hand and affixed the seals of said Companies this 19th day of April, 2023.



By: Renee C. Llewellyn, Assistant Secretary

Not valid for mortgage, note, loan, letter of credit, currency rate, interest rate or residual value guarantees.

For bond and/or Power of Attorney (POA) verification inquiries, please call 610-832-8240 or email HOSUR@libertymutual.com.